



Florida Department of Environmental Protection

SOUTHEAST DISTRICT OFFICE
3301 GUN CLUB ROAD, MSC 7210-1
WEST PALM BEACH, FL 33406
561-681-6600

Rick Scott
Governor

Carlos Lopez-Cantera
Lt. Governor

Noah Valenstein
Secretary

April 18, 2018

Jared Zemantauski
7600 SW 125 Street
Pinecrest, Florida 33156
Sent via e-mail to the designated agent: jared@envtlsolutions.com

Re: File No.: 13-032912-001-EE
File Name: Golden Beach Dredge

Dear Mr. Zemantauski:

On March 30, 2018, we received your application for an exemption to maintenance dredge the three canals within the town of Golden Beach to a maximum depth of 5 ft. below mean low water, removing 1,968 yd³ of material. The project is located in the Town of Golden Beach canal system, Class III Waters, in Miami-Dade County (Section 35, Township 51 South, Range 42 East).

This determination does not convey or create any property right, or any interest in real property. This determination does not authorize any trespass, entrance upon, or activities on property which is not owned or controlled by you, or convey any rights or privileges other than those specified in this determination and applicable rules and statutes.

You shall hold and save the Department harmless from any and all damages, claims, or liabilities which may arise by reason of the activities described in this determination or any use of the structure/activities.

Your request has been reviewed to determine whether it qualifies for (1) regulatory exemption, (2) proprietary authorization (related to state-owned submerged lands), and (3) federal approval that may be necessary for work in wetlands or waters of the United States.

Your project qualifies for all three. However, this letter does not relieve you from the responsibility of obtaining other federal, state, or local authorizations that may be required for the activity.

1. Regulatory Review – VERIFIED

Based on the information submitted, the Department has verified that the activity as proposed is exempt under Chapter 62-330.051(7)(a), Florida Administrative Code, from the need to obtain a regulatory permit under part IV of Chapter 373 of the Florida Statutes.

This exemption verification is based on the information you provided the Department and the statutes and rules in effect when the information was submitted. This verification will expire after one year, and will not be valid at any other time if site conditions materially change, the project design is modified, or the statutes or rules governing the exempt activity are amended. However, the activity may still be conducted without further notification to or verification from the Department after the one-year expiration of this verification, provided: 1) the project design does not change; 2) site conditions do not materially change; and 3) there are no changes to the statutes or rules governing the exempt activity. In the event you need to re-verify the exempt status for the activity after the one-year expiration of this verification, a new application and verification fee will be required. Any substantial modifications to the project design should be submitted to the Department for review, as changes may result in a permit being required. Conditions of compliance with the regulatory exemption are contained in Attachment A.

2. Proprietary Review – NOT REQUIRED

The activity does not appear to be located on sovereign submerged lands, and does not require further authorization under chapter 253 of the Florida Statutes, or chapters 18-20 or 18-21 of the Florida Administrative Code.

3. Federal Review – SPGP APPROVED

Your proposed activity as outlined on your application and attached drawings qualifies for Federal authorization pursuant to the State Programmatic General Permit V, and a separate permit or authorization will not be required from the Corps. Please note that the Federal authorization expires on July 26, 2021. You, as permittee, are required to adhere to all General Conditions and Special conditions that may apply to your project." A copy of the SPGP V with all terms and conditions and the General Conditions may be found at

http://www.saj.usace.army.mil/Portals/44/docs/regulatory/sourcebook/permitting/general_permits/SPGP/SPGPV-Permit%20Instrument-Complete.pdf?ver=2016-07-27-071925-250.

Authority for review - an agreement with the USACOE entitled "Coordination Agreement Between the U. S. Army Corps of Engineers (Jacksonville District) and the Florida Department of Environmental Protection, or Duly Authorized Designee, State Programmatic General Permit", Section 10 of the Rivers and Harbor Act of 1899, and Section 404 of the Clean Water Act.

Additional Information

Please retain this letter. The activities may be inspected by authorized state personnel in the future to insure compliance with appropriate statutes and administrative codes. If the activities are not in compliance, you may be subject to penalties under Chapter 373, F.S., and Chapter 18-14, F.A.C.

NOTICE OF RIGHTS

This action is final and effective on the date filed with the Clerk of the Department unless a petition for an administrative hearing is timely filed under Sections 120.569 and 120.57, F.S., before the deadline for filing a petition. On the filing of a timely and sufficient petition, this action will not be final and effective until further order of the Department. Because the administrative hearing process is designed to formulate final agency action, the filing of a petition means that the Department's final action may be different from the position taken by it in this notice.

Petition for Administrative Hearing

A person whose substantial interests are affected by the Department's action may petition for an administrative proceeding (hearing) under Sections 120.569 and 120.57, F.S. Pursuant to Rule 28-106.201, F.A.C., a petition for an administrative hearing must contain the following information:

- (a) The name and address of each agency affected and each agency's file or identification number, if known;
- (b) The name, address, any email address, any facsimile number, and telephone number of the petitioner; the name, address, and telephone number of the petitioner's representative, if any, which shall be the address for service purposes during the course of the proceeding; and an explanation of how the petitioner's substantial interests are or will be affected by the agency determination;
- (c) A statement of when and how the petitioner received notice of the agency decision;
- (d) A statement of all disputed issues of material fact. If there are none, the petition must so indicate;
- (e) A concise statement of the ultimate facts alleged, including the specific facts that the petitioner contends warrant reversal or modification of the agency's proposed action;
- (f) A statement of the specific rules or statutes that the petitioner contends require reversal or modification of the agency's proposed action, including an explanation of how the alleged facts relate to the specific rules or statutes; and
- (g) A statement of the relief sought by the petitioner, stating precisely the action that the petitioner wishes the agency to take with respect to the agency's proposed action.

The petition must be filed (received by the Clerk) in the Office of General Counsel of the Department at 3900 Commonwealth Boulevard, Mail Station 35, Tallahassee, Florida 32399-3000. Also, a copy of the petition shall be mailed to the applicant at the address indicated above at the time of filing.

Time Period for Filing a Petition

In accordance with Rule 62-110.106(3), F.A.C., petitions for an administrative hearing by the applicant must be filed within 21 days of receipt of this written notice. Petitions filed by any persons other than the applicant, and other than those entitled to written notice under Section 120.60(3), F.S. must be filed within 21 days of publication of the notice or within 21 days of receipt of the written notice, whichever occurs first. Under Section 120.60(3), F.S., however, any person who has asked the Department for notice of agency action may file a petition within 21 days of receipt of such notice, regardless of the date of publication. The failure to file a petition within the appropriate time period shall constitute a waiver of that person's right to request an administrative determination (hearing) under Sections 120.569 and 120.57, F.S., or to intervene in this proceeding and participate as a party to it. Any subsequent intervention (in a proceeding initiated by another party) will be only at the discretion of the presiding officer upon the filing of a motion in compliance with Rule 28-106.205, F.A.C.

Extension of Time

Under Rule 62-110.106(4), F.A.C., a person whose substantial interests are affected by the Department's action may also request an extension of time to file a petition for an administrative

hearing. The Department may, for good cause shown, grant the request for an extension of time. Requests for extension of time must be filed with the Office of General Counsel of the Department at 3900 Commonwealth Boulevard, Mail Station 35, Tallahassee, Florida 32399-3000, before the applicable deadline for filing a petition for an administrative hearing. A timely request for extension of time shall toll the running of the time period for filing a petition until the request is acted upon.

Mediation

Mediation is not available in this proceeding.

FLAWAC Review

The applicant, or any party within the meaning of Section 373.114(1)(a) or 373.4275, F.S., may also seek appellate review of this order before the Land and Water Adjudicatory Commission under Section 373.114(1) or 373.4275, F.S. Requests for review before the Land and Water Adjudicatory Commission must be filed with the Secretary of the Commission and served on the Department within 20 days from the date when the order is filed with the Clerk of the Department.

Judicial Review

Any party to this action has the right to seek judicial review pursuant to Section 120.68, F.S., by filing a Notice of Appeal pursuant to Rules 9.110 and 9.190, Florida Rules of Appellate Procedure, with the Clerk of the Department in the Office of General Counsel, 3900 Commonwealth Boulevard, M.S. 35, Tallahassee, Florida 32399-3000; and by filing a copy of the Notice of Appeal accompanied by the applicable filing fees with the appropriate District Court of Appeal. The Notice of Appeal must be filed within 30 days from the date this action is filed with the Clerk of the Department.

Thank you for applying to the Submerged Lands and Environmental Resource Permit Program. If you have any questions regarding this matter, please contact Heather Walborn at (561) 681-6614 or by email at Heather.Walborn@dep.state.fl.us

Executed in Orlando, Florida.

STATE OF FLORIDA DEPARTMENT OF ENVIRONMENTAL PROTECTION



Monica Sovacool
Environmental Manager
Southeast District

CERTIFICATE OF SERVICE

The undersigned duly designated deputy clerk hereby certifies that this permit and all copies were sent on the filing date below to the following listed persons:

FDEP – Monica Sovacool, Heather Walborn

FILING AND ACKNOWLEDGMENT

FILED, on this date, pursuant to Section 120.52, F. S., with the designated Department Clerk, receipt of which is hereby acknowledged.

Carly Galt

April 18, 2018

Clerk

Date _____

Enclosures:

Attachment A- Specific Exemption Rule
General Conditions for use of the Federal SPGP V
Project Drawings, 20 pages

Attachment A

Chapter 62-330.051 Exempt Activities.

The activities meeting the limitations and restrictions below are exempt from permitting. However, if located in, on, or over state-owned submerged lands, they are subject to a separate authorization under Chapters 253 and 258, F.S., and Chapters 18-18, 18-20, and 18-21, F.A.C., as applicable.

(7) Maintenance and Restoration -

(a) Maintenance dredging under Section 403.813(1)(f), F.S.

General Conditions for Federal Authorization for SPGP V

1. The time limit for completing the work authorized ends on July 26, 2021.
2. You must maintain the activity authorized by this permit in good condition and in conformance with the terms and conditions of this permit. You are not relieved of this requirement if you abandon the permitted activity, although you may make a good faith transfer to a third party in compliance with General Condition 4 below. Should you wish to cease to maintain the authorized activity or should you desire to abandon it without a good faith transfer, you must obtain a modification of this permit from this office, which may require restoration of the area.
3. If you discover any previously unknown historic or archeological remains while accomplishing the activity authorized by this permit, you must immediately notify this office of what you have found. We will initiate the Federal and State coordination required to determine if the remains warrant a recovery effort or if the site is eligible for listing in the National Register of Historic Places.
4. If you sell the property associated with this permit, you must obtain the signature of the new owner on the enclosed form and forward a copy of the permit to this office to validate the transfer of this authorization.
5. If a conditioned water quality certification has been issued for your project, you must comply with the conditions specified in the certification as special conditions to this permit.
6. You must allow representatives from this office to inspect the authorized activity at any time deemed necessary to ensure that it is being or has been accomplished in accordance with the terms and conditions of your permit.

Further Information:

1. Limits of this authorization.
 - a. This permit does not obviate the need to obtain other Federal, State, or local authorizations required by law.
 - b. This permit does not grant any property rights or exclusive privileges.
 - c. This permit does not authorize any injury to the property or rights of others.
 - d. This permit does not authorize interference with any existing or proposed Federal projects.
2. Limits of Federal Liability. In issuing this permit, the Federal Government does not assume any liability for the following:
 - a. Damages to the permitted project or uses thereof as a result of other permitted or unpermitted activities or from natural causes.
 - b. Damages to the permitted project or uses thereof as a result of current or future activities undertaken by or on behalf of the United States in the public interest.

- c. Damages to persons, property, or to other permitted or unpermitted activities or structures caused by the activity authorized by this permit.
 - d. Design or Construction deficiencies associated with the permitted work.
 - e. Damage claims associated with any future modification, suspension, or revocation of this permit.
- 3. Reliance on Applicant's Data: The determination of this office that issuance of this permit is not contrary to the public interest was made in reliance on the information you provided.
- 4. Reevaluation of Permit Decision: This office may reevaluate its decision on this permit at any time the circumstances warrant. Circumstances that could require a reevaluation include, but are not limited to, the following:
 - a. You fail to comply with the terms and conditions of this permit.
 - b. The information provided by you in support of your permit application proves to have been false, incomplete, or inaccurate (see 3 above).
 - c. Significant new information surfaces which this office did not consider in reaching the original public interest decision.
- 5. Such a reevaluation may result in a determination that it is appropriate to use the suspension, modification, and revocation procedures contained in 33 CFR 325.7 or enforcement procedures such as those contained in 33 CFR 326.4 and 326.5. The referenced enforcement procedures provide for the issuance of an administrative order requiring you comply with the terms and conditions of your permit and for the initiation of legal action where appropriate. You will be required to pay for any corrective measures ordered by this office, and if you fail to comply with such directive, this office may in certain situations (such as those specified in 33 CER 209.170) accomplish the corrective measures by contract or otherwise and bill you for the cost.
- 6. When the structures or work authorized by this permit are still in existence at the time the property is transferred, the terms and conditions of this permit will continue to be binding on the new owner(s) of the property. To validate the transfer of this permit and the associated liabilities associated with compliance with its terms and conditions, have the transferee sign and date the enclosed form.
- 7. The Permittee understands and agrees that, if future operations by the United States require the removal, relocation, or other alteration, of the structures or work herein authorized, or if, in the opinion of the Secretary of the Army or his authorized representative, said structure or work shall cause unreasonable obstruction to the free navigation of the navigable waters, the Permittee will be required, upon due notice from the U.S. Army Corps of Engineers, to remove, relocate, or alter the structural work or obstructions caused thereby, without expense to the United States. No claim shall be made against the United States on account of any such removal, relocation or alteration.

Department of the Army Permit Transfer for SPGP V

PERMITEE: _____

PERMIT NUMBER: _____ DATE: _____

ADDRESS/LOCATION OF PROJECT:

(Subdivision)

(Lot)

(Block)

When the structures or work authorized by this permit are still in existence at the time the property is transferred, the terms and conditions of this permit will continue to be binding on the new owner(s) of the property. Although the construction period for works authorized by Department of the Army permits is finite, the permit itself, with its limitations, does not expire.

To validate the transfer of this permit and the associated responsibilities associated with compliance with its terms and conditions, have the transferee sign and date below and mail to the U.S. Army Corps of Engineers, Enforcement Branch, Post Office Box 4970, Jacksonville, FL 32232-0019.

(Transferee Signature)

(Date)

(Name Printed)

(Street address)

(Mailing address)

(City, State, Zip Code)

STANDARD MANATEE CONDITIONS FOR IN-WATER WORK

2011

The permittee shall comply with the following conditions intended to protect manatees from direct project effects:

- a. All personnel associated with the project shall be instructed about the presence of manatees and manatee speed zones, and the need to avoid collisions with and injury to manatees. The permittee shall advise all construction personnel that there are civil and criminal penalties for harming, harassing, or killing manatees which are protected under the Marine Mammal Protection Act, the Endangered Species Act, and the Florida Manatee Sanctuary Act.
- b. All vessels associated with the construction project shall operate at "Idle Speed/No Wake" at all times while in the immediate area and while in water where the draft of the vessel provides less than a four-foot clearance from the bottom. All vessels will follow routes of deep water whenever possible.
- c. Siltation or turbidity barriers shall be made of material in which manatees cannot become entangled, shall be properly secured, and shall be regularly monitored to avoid manatee entanglement or entrapment. Barriers must not impede manatee movement.
- d. All on-site project personnel are responsible for observing water-related activities for the presence of manatee(s). All in-water operations, including vessels, must be shutdown if a manatee(s) comes within 50 feet of the operation. Activities will not resume until the manatee(s) has moved beyond the 50-foot radius of the project operation, or until 30 minutes elapses if the manatee(s) has not reappeared within 50 feet of the operation. Animals must not be herded away or harassed into leaving.
- e. Any collision with or injury to a manatee shall be reported immediately to the FWC Hotline at 1-888-404-3922. Collision and/or injury should also be reported to the U.S. Fish and Wildlife Service in Jacksonville (1-904-731-3336) for north Florida or Vero Beach (1-772-562-3909) for south Florida, and to FWC at ImperiledSpecies@myFWC.com
- f. Temporary signs concerning manatees shall be posted prior to and during all in-water project activities. All signs are to be removed by the permittee upon completion of the project. Temporary signs that have already been approved for this use by the Florida Fish and Wildlife Conservation Commission (FWC) must be used (see MyFWC.com/manatee). One sign which reads *Caution: Boaters* must be posted. A second sign measuring at least 8 1/2" by 11" explaining the requirements for "Idle Speed/No Wake" and the shut down of in-water operations must be posted in a location prominently visible to all personnel engaged in water-related activities. Questions concerning these signs can be sent to the email address listed above.

CAUTION: MANATEE HABITAT

All project vessels

IDLE SPEED / NO WAKE

When a manatee is within 50 feet of work
all in-water activities must

SHUT DOWN

Report any collision with or injury to a manatee:



Wildlife Alert:

1-888-404-FWCC(3922)

cell *FWC or #FWC



UNITED STATES DEPARTMENT OF COMMERCE
National Oceanic and Atmospheric Administration
NATIONAL MARINE FISHERIES SERVICE
Southeast Regional Office
263 13th Avenue South
St. Petersburg, FL 33701

SEA TURTLE AND SMALLTOOTH SAWFISH CONSTRUCTION CONDITIONS

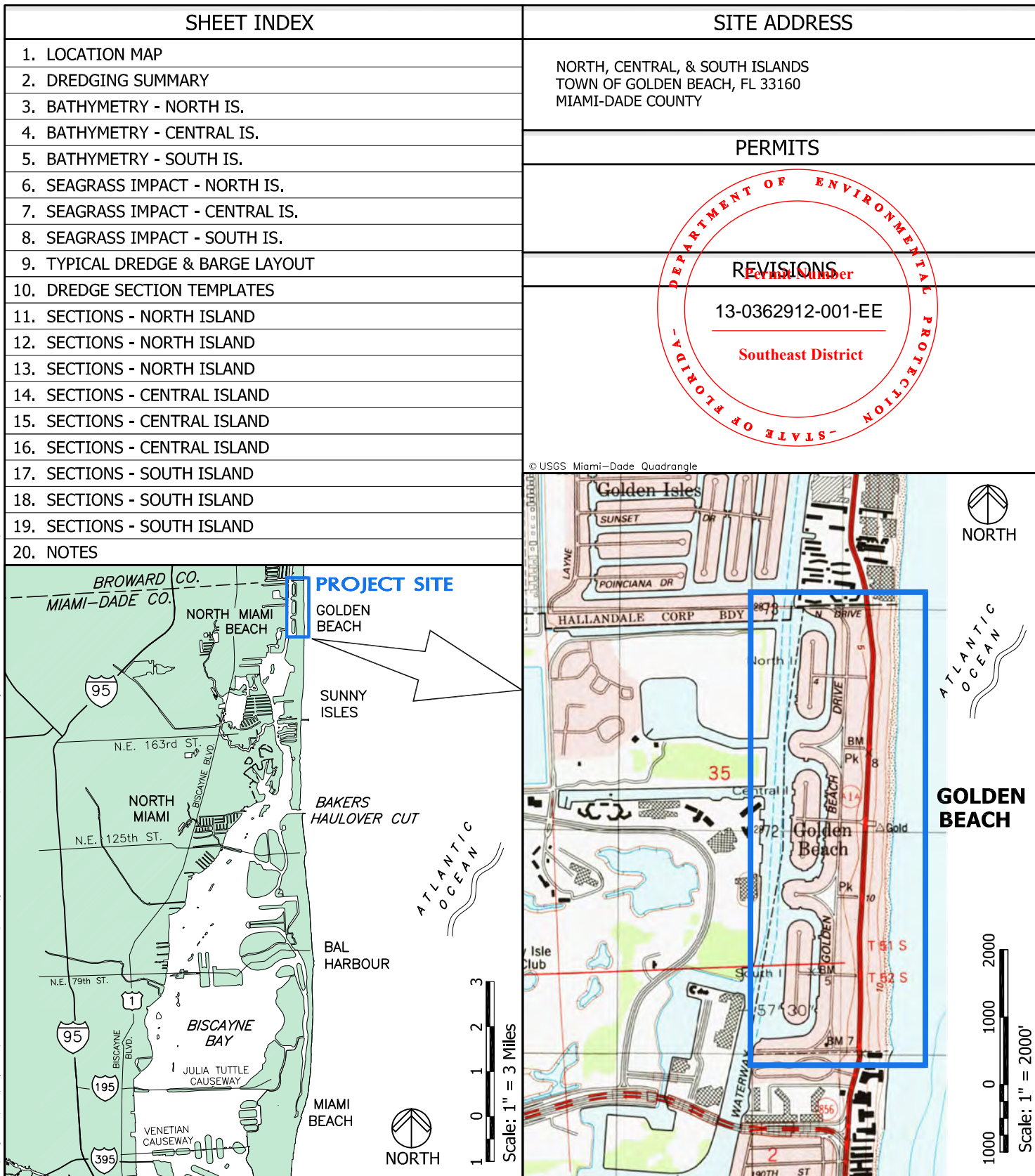
The permittee shall comply with the following protected species construction conditions:

- a. The permittee shall instruct all personnel associated with the project of the potential presence of these species and the need to avoid collisions with sea turtles and smalltooth sawfish. All construction personnel are responsible for observing water-related activities for the presence of these species.
- b. The permittee shall advise all construction personnel that there are civil and criminal penalties for harming, harassing, or killing sea turtles or smalltooth sawfish, which are protected under the Endangered Species Act of 1973.
- c. Siltation barriers shall be made of material in which a sea turtle or smalltooth sawfish cannot become entangled, be properly secured, and be regularly monitored to avoid protected species entrapment. Barriers may not block sea turtle or smalltooth sawfish entry to or exit from designated critical habitat without prior agreement from the National Marine Fisheries Service's Protected Resources Division, St. Petersburg, Florida.
- d. All vessels associated with the construction project shall operate at "no wake/idle" speeds at all times while in the construction area and while in water depths where the draft of the vessel provides less than a four-foot clearance from the bottom. All vessels will preferentially follow deep-water routes (e.g., marked channels) whenever possible.
- e. If a sea turtle or smalltooth sawfish is seen within 100 yards of the active daily construction/dredging operation or vessel movement, all appropriate precautions shall be implemented to ensure its protection. These precautions shall include cessation of operation of any moving equipment closer than 50 feet of a sea turtle or smalltooth sawfish. Operation of any mechanical construction equipment shall cease immediately if a sea turtle or smalltooth sawfish is seen within a 50-ft radius of the equipment. Activities may not resume until the protected species has departed the project area of its own volition.
- f. Any collision with and/or injury to a sea turtle or smalltooth sawfish shall be reported immediately to the National Marine Fisheries Service's Protected Resources Division (727-824-5312) and the local authorized sea turtle stranding/rescue organization.
- g. Any special construction conditions, required of your specific project, outside these general conditions, if applicable, will be addressed in the primary consultation.
- h. Any collision(s) with and/or injuries to any whale, or sturgeon occurring during the construction of a project, shall be reported immediately to NMFS's Protected Resources Division (PRD) at (727-824-5312).

- i. Reports to NMFS's Protected Resources Division (PRD) may be made by email to takereport.nmfs@noaa.gov.
- j. Sea turtle and marine stranding/rescue organizations' contact information is available by region at <http://www.nmfs.noaa.gov/pr/health/networks.htm>.
- k. Smalltooth sawfish encounters shall be reported to <http://www.flmnh.ufl.edu/fish/sharks/sawfish/sawfishencounters.html>.
- l. All work must occur during daylight hours.



D:\Projects\DO_projects\Golden Beach Canals\DWG\golden_bch_canals_permit_032618.dwg Tue, 27 Mar 2018 - 3:06pm



DAVID G. OLIN
FL.REG.57555



Town of Golden Beach

1 Golden Beach Drive
Golden Beach, FL 33160

OLIN HYDROGRAPHIC SOLUTIONS, INC.

16334 Port Dickinson Drive, Jupiter, FL 33477

Tel: 305/619-2800 Fax: 305/860-4411

STATE OF FLORIDA PE #57555, CA #26050

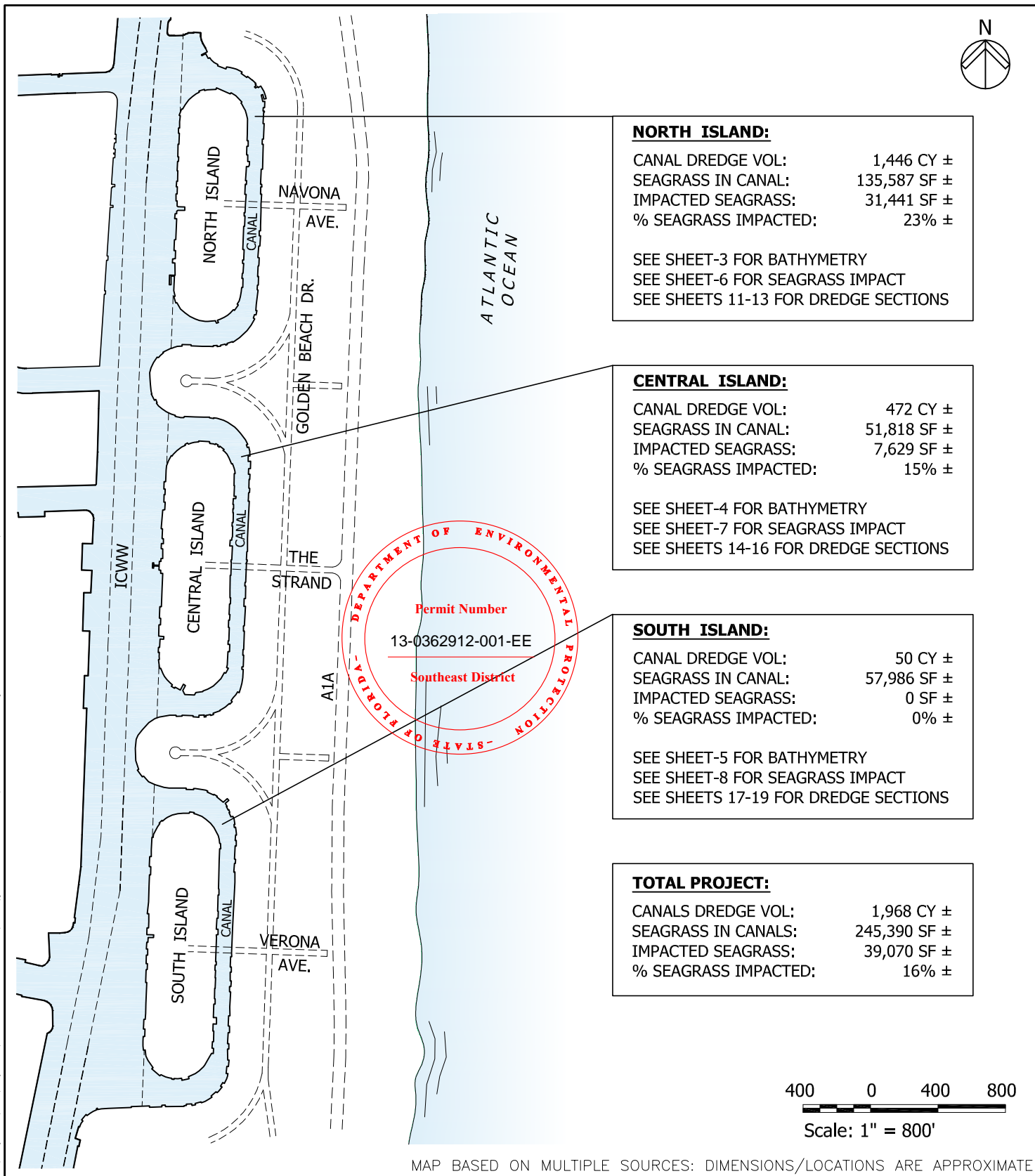
Consulting Engineering, Environmental, and Mapping Services

GOLDEN BEACH CANALS PROPOSED DREDGING

LOCATION MAP

JOB:	17-013	DATE:	03/27/2018
BY:	TS	SHEET	1 OF 20

D:\Projects\DO projects\Golden Beach Canals\DWG\golden_bch_canals_permit_032618.dwg Tue, 27 Mar 2018 - 5:20pm



DAVID G. OLIN
FL.REG.57555

Town of Golden Beach

1 Golden Beach Drive
Golden Beach, FL 33160



OLIN HYDROGRAPHIC SOLUTIONS, INC.

16334 Port Dickinson Drive, Jupiter, FL 33477

Tel: 305/619-2800 Fax: 305/860-4411

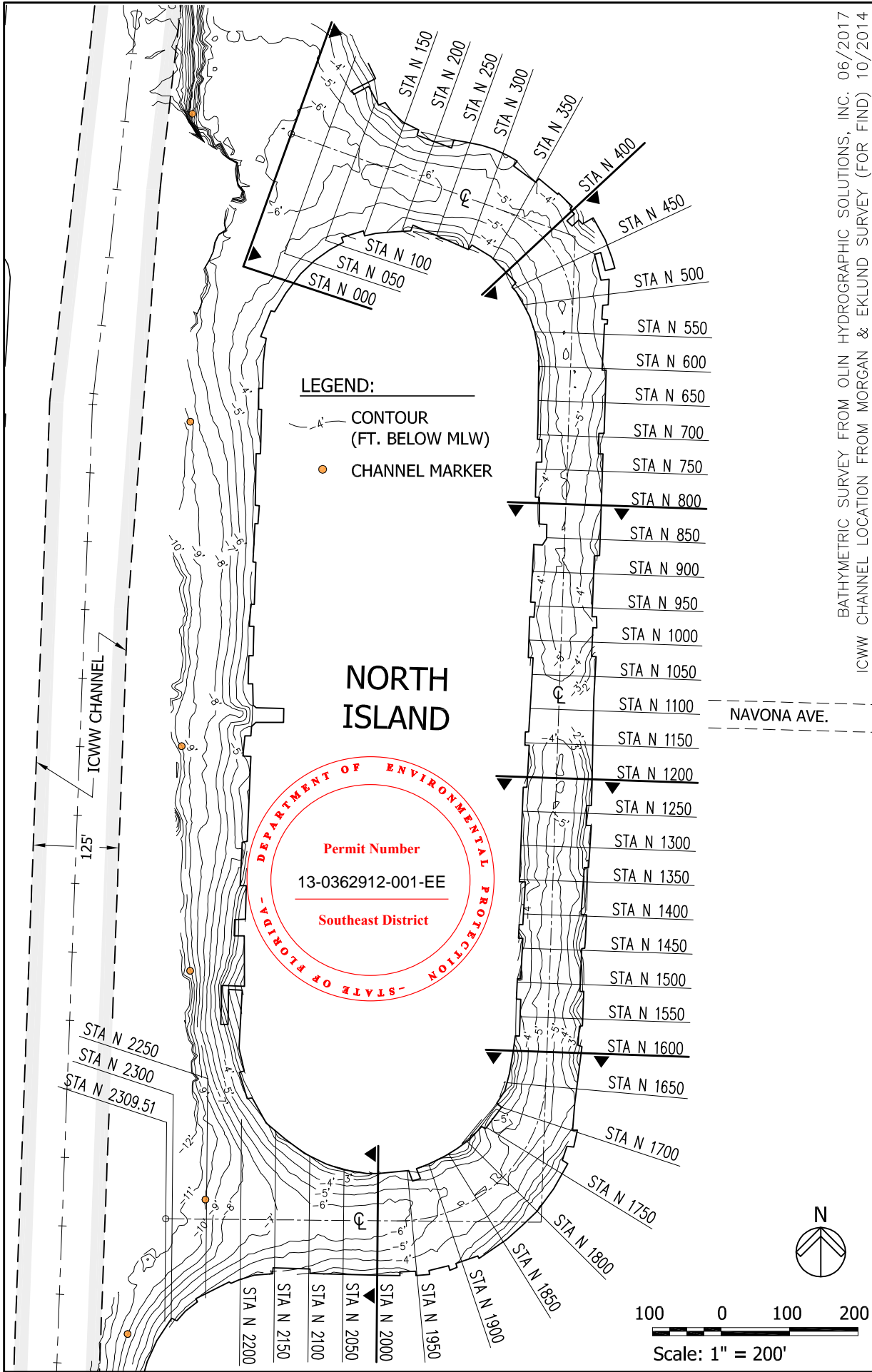
STATE OF FLORIDA PE #57555, CA #26050

Consulting Engineering, Environmental, and Mapping Services

GOLDEN BEACH CANALS PROPOSED DREDGING

DREDGING SUMMARY

JOB:	17-013	DATE:	03/27/2018
BY:	TS	SHEET	2 OF 20



BATHYMETRIC SURVEY FROM OLIN HYDROGRAPHIC SOLUTIONS, INC. 06/2017
ICWW CHANNEL LOCATION FROM MORGAN & EKLUND SURVEY (FOR FIND) 10/2014

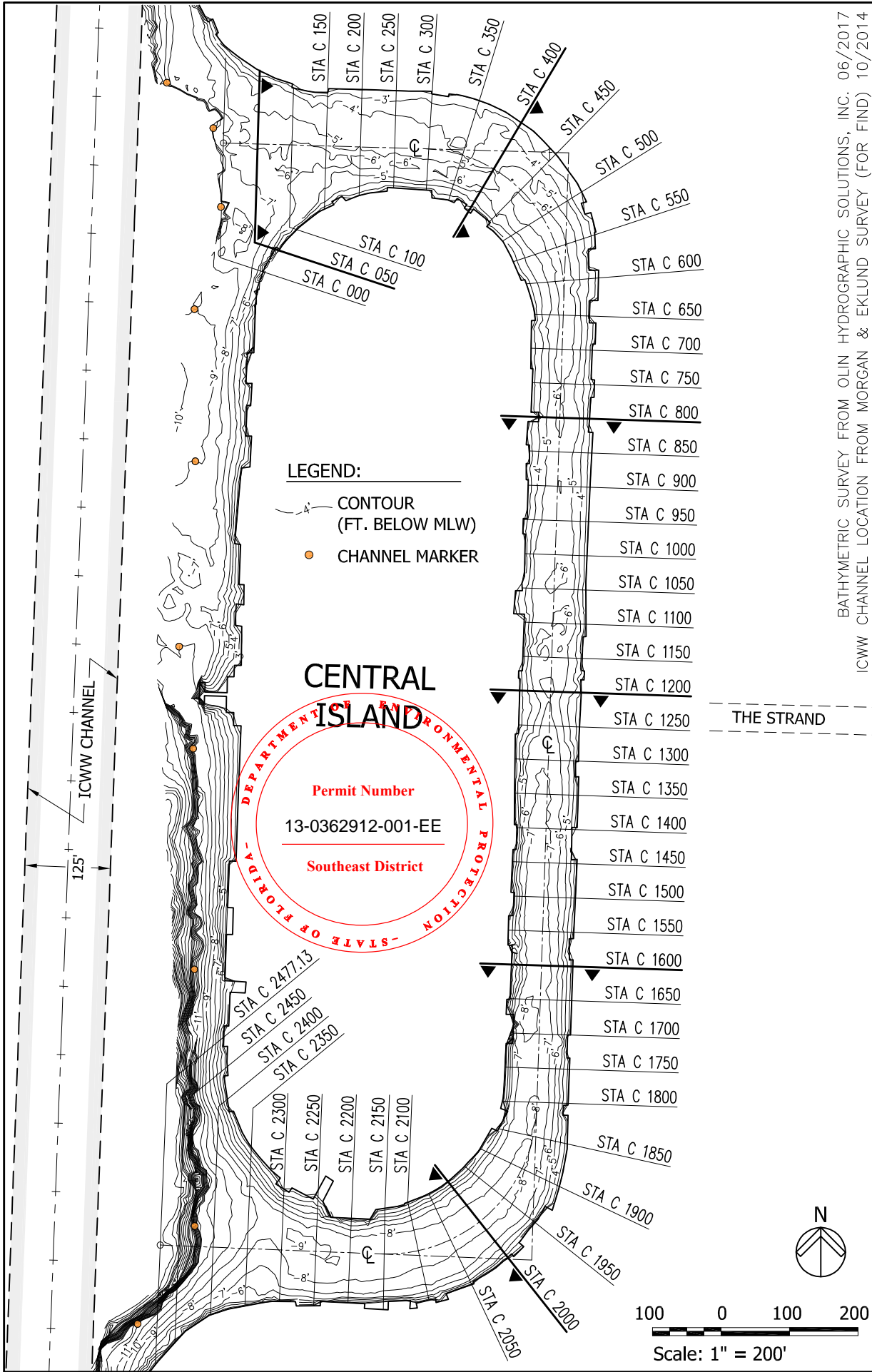
GOLDEN BEACH CANALS PROPOSED DREDGING	
BATHYMETRY - NORTH IS.	
JOB: 17-013	DATE: 03/27/2018
BY: TS	SHEET 3 OF 20

Town of Golden Beach
1 Golden Beach Drive
Golden Beach, FL 33160

OLIN HYDROGRAPHIC SOLUTIONS, INC.
16334 Port Dickinson Drive, Jupiter, FL 33477
Tel: 305/619-2800 Fax: 305/860-4411
STATE OF FLORIDA PE #57555, CA #26050
Consulting Engineering, Environmental, and Mapping Services

OLIN
Hydrographic Solutions, Inc.

DAVID G. OLIN
FL REG. 57555



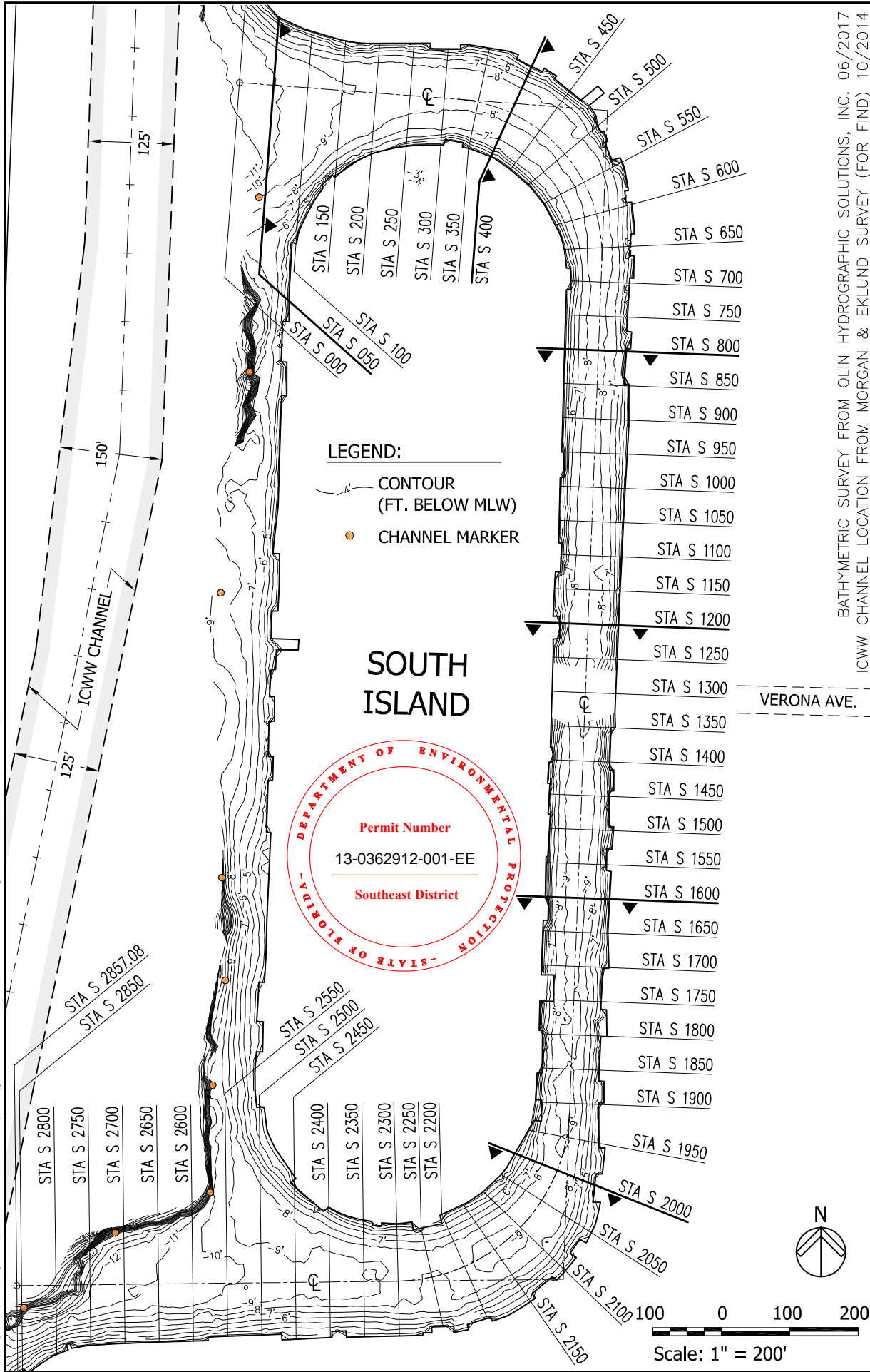
BATHYMETRIC SURVEY FROM OLIN HYDROGRAPHIC SOLUTIONS, INC. 06/2017
ICWW CHANNEL LOCATION FROM MORGAN & EKLUND SURVEY (FOR FIND) 10/2014

GOLDEN BEACH CANALS PROPOSED DREDGING	
BATHYMETRY - CENTRAL IS.	
JOB: 17-013	DATE: 03/27/2018
BY: TS	SHEET 4 OF 20

Town of Golden Beach
1 Golden Beach Drive
Golden Beach, FL 33160

OLIN HYDROGRAPHIC SOLUTIONS, INC.
16334 Port Dickinson Drive, Jupiter, FL 33477
Tel: 305/619-2800 Fax: 305/860-4411
STATE OF FLORIDA PE #57555, CA #26050
Consulting Engineering, Environmental, and Mapping Services

DAVID G. OLIN
FL REG. 57555



BATHYMETRIC SURVEY FROM OLIN HYDROGRAPHIC SOLUTIONS, INC. 06/2017
ICWW CHANNEL LOCATION FROM MORGAN & EKLUND SURVEY (FOR FIND) 10/2014

Town of Golden Beach

1 Golden Beach Drive
Golden Beach, FL 33160



OLIN HYDROGRAPHIC SOLUTIONS, INC.
16334 Port Dickinson Drive, Jupiter, FL 33477

Tel: 305/619-2800 Fax: 305/860-4411

STATE OF FLORIDA PE #57555, CA #26050
Consulting Engineering, Environmental, and Mapping Services

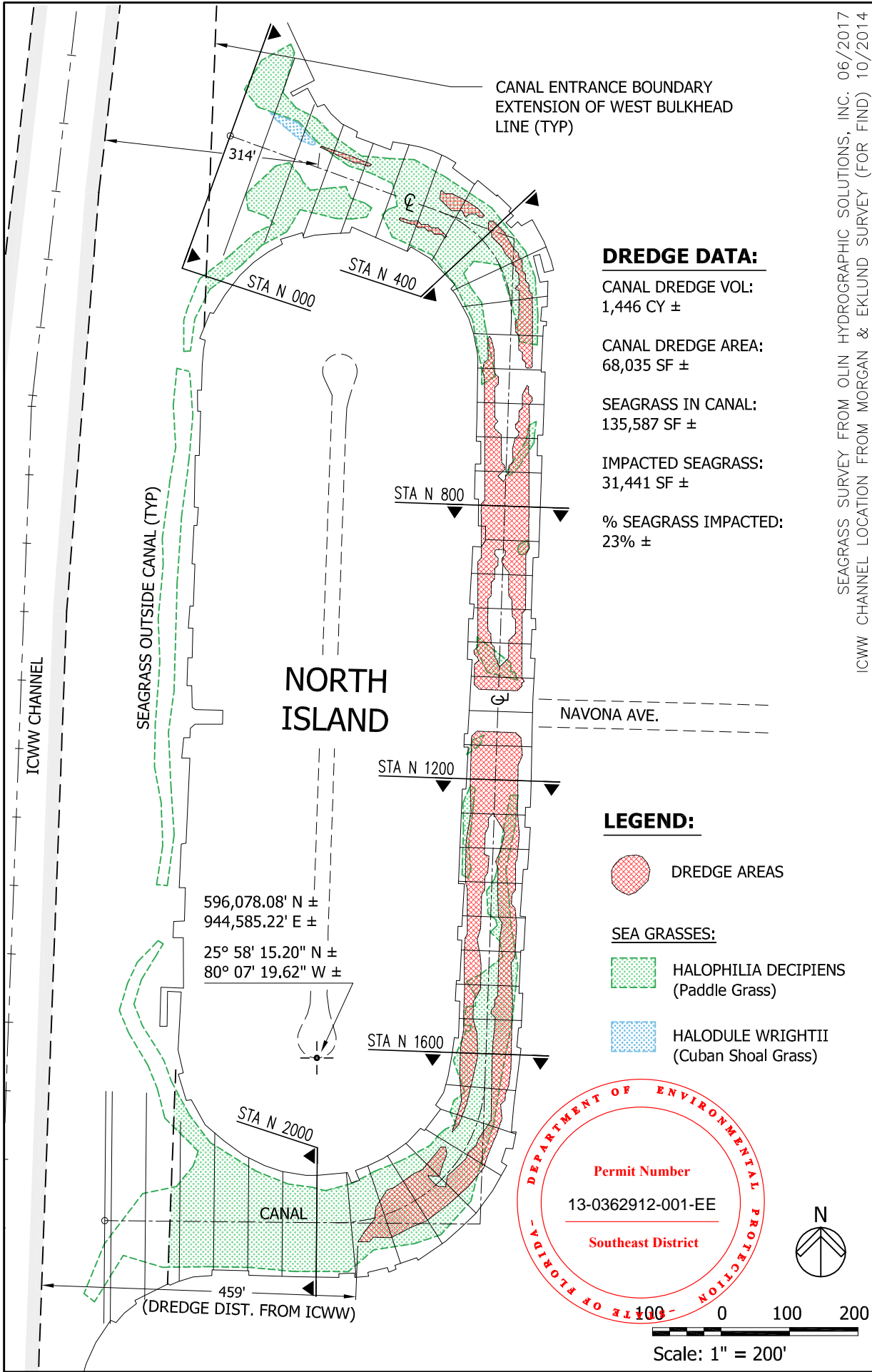
DAVID G. OLIN
FL REG. 57555

GOLDEN BEACH CANALS
PROPOSED DREDGING

BATHYMETRY - SOUTH IS.

JOB: 17-013 DATE: 03/27/2018

BY: TS SHEET 5 OF 20



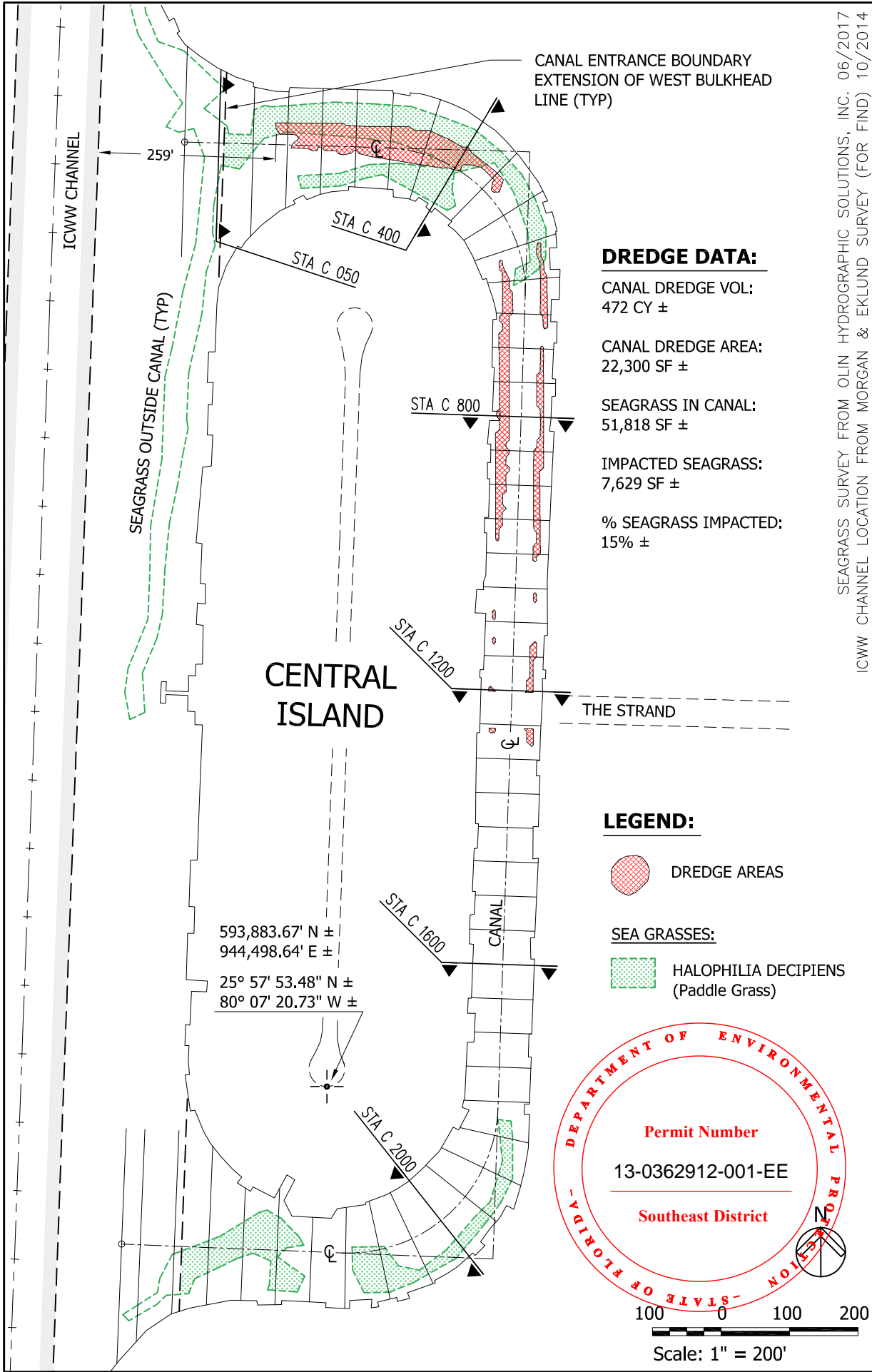
GOLDEN BEACH CANALS	
PROPOSED DREDGING	
SEAGRASS IMPACT - NORTH IS.	
JOB: 17-013	DATE: 03/27/2018
BY: TS	SHEET 6 OF 20

Town of Golden Beach
1 Golden Beach Drive
Golden Beach, FL 33160

OLIN HYDROGRAPHIC SOLUTIONS, INC.
16334 Port Dickinson Drive, Jupiter, FL 33477
Tel: 305/619-2800 Fax: 305/860-4411
STATE OF FLORIDA PE #57555, CA #26050
Consulting Engineering, Environmental, and Mapping Services

OLIN
Hydrographic
Solutions, Inc.

DAVID G. OLIN
FL REG. 57555



SEAGRASS SURVEY FROM OLIN HYDROGRAPHIC SOLUTIONS, INC. 06/2017
ICWW CHANNEL LOCATION FROM MORGAN & EKLUND SURVEY (FOR FIND) 10/2014

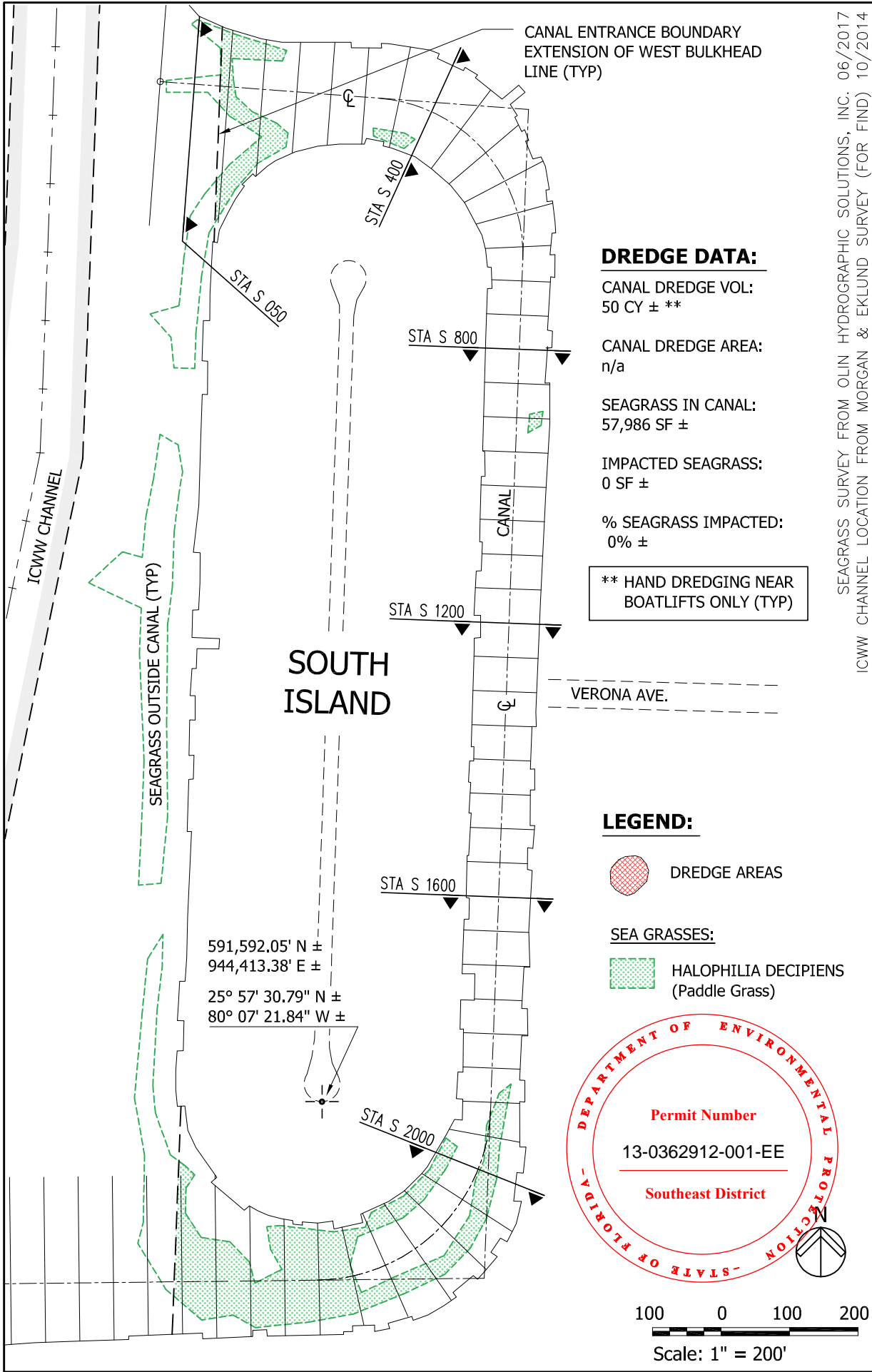
GOLDEN BEACH CANALS PROPOSED DREDGING	
SEAGRASS IMPACT - CENTRAL IS.	
JOB: 17-013	DATE: 03/27/2018
BY: TS	SHEET 7 OF 20

Town of Golden Beach
1 Golden Beach Drive
Golden Beach, FL 33160

OLIN HYDROGRAPHIC SOLUTIONS, INC.
16334 Port Dickinson Drive, Jupiter, FL 33477
Tel: 305/619-2800 Fax: 305/860-4411
STATE OF FLORIDA PE #57555, CA #26050
Consulting Engineering, Environmental, and Mapping Services

OLIN
Hydrographic
Solutions, Inc.

DAVID G. OLIN
FL REG. 57555



SEAGRASS SURVEY FROM OLIN HYDROGRAPHIC SOLUTIONS, INC. 06/2017
ICWW CHANNEL LOCATION FROM MORGAN & EKLUND SURVEY (FOR FIND) 10/2014

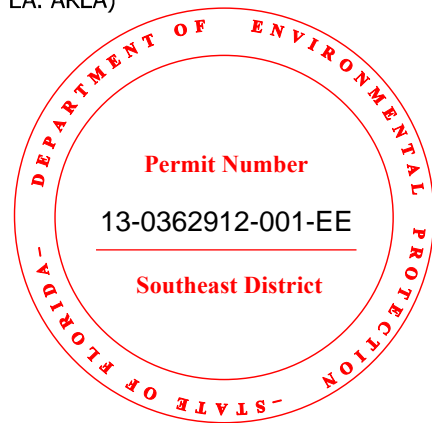
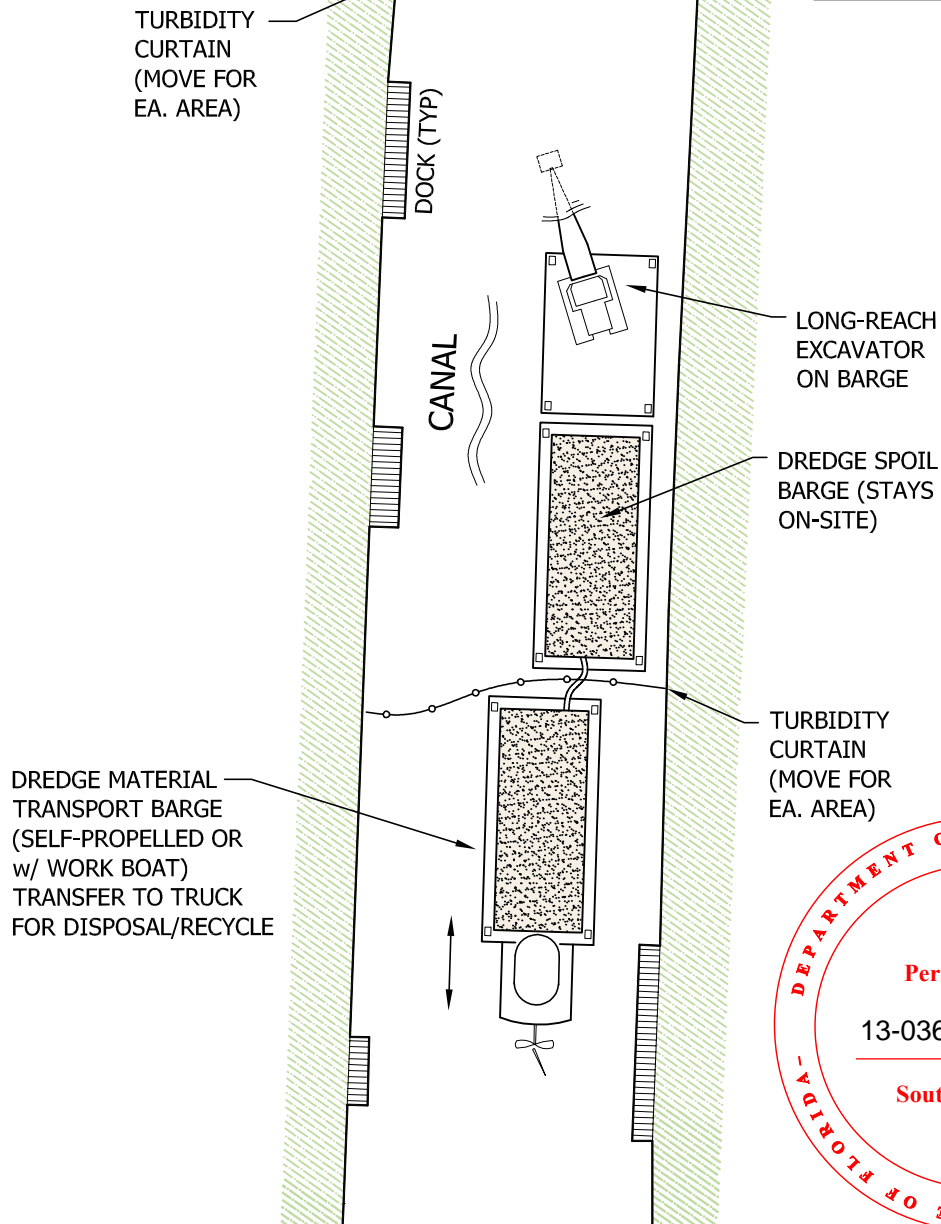
GOLDEN BEACH CANALS PROPOSED DREDGING	
SEAGRASS IMPACT - SOUTH IS.	
JOB: 17-013	DATE: 03/27/2018
BY: TS	SHEET 8 OF 20

Town of Golden Beach
1 Golden Beach Drive
Golden Beach, FL 33160

OLIN HYDROGRAPHIC SOLUTIONS, INC.
16334 Port Dickinson Drive, Jupiter, FL 33477
Tel: 305/619-2800 Fax: 305/860-4411
STATE OF FLORIDA PE #57555, CA #26050
Consulting Engineering, Environmental, and Mapping Services

DAVID G. OLIN
FL REG. 57555

D:\Projects\DO_projects\Golden Beach Canals\DWG\golden_bch_canals_permit_032618.dwg Tue, 27 Mar 2018 - 3:21pm



30 0 30 60
Scale: 1" = 60'

Plan View: Typical Dredging Layout

DAVID G. OLIN
FL.REG.57555

Town of Golden Beach

1 Golden Beach Drive
Golden Beach, FL 33160



OLIN HYDROGRAPHIC SOLUTIONS, INC.

16334 Port Dickinson Drive, Jupiter, FL 33477

Tel: 305/619-2800 Fax: 305/860-4411

STATE OF FLORIDA PE #57555, CA #26050

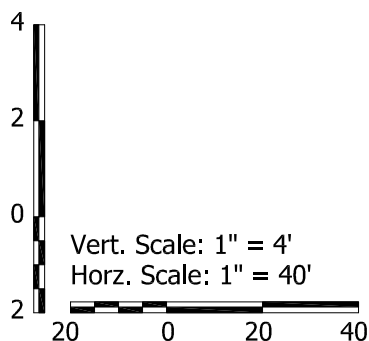
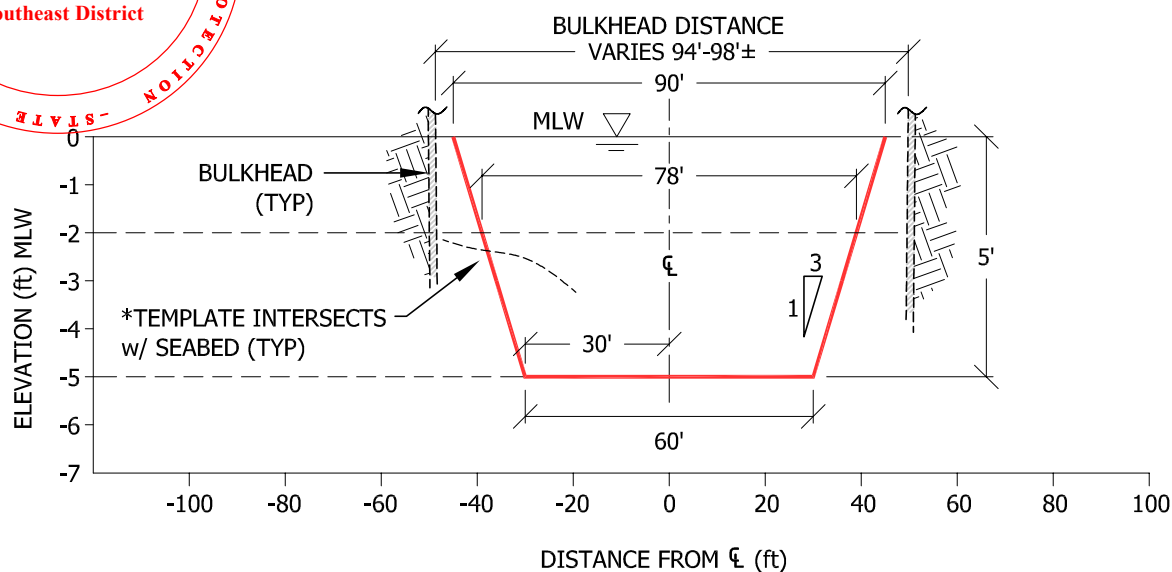

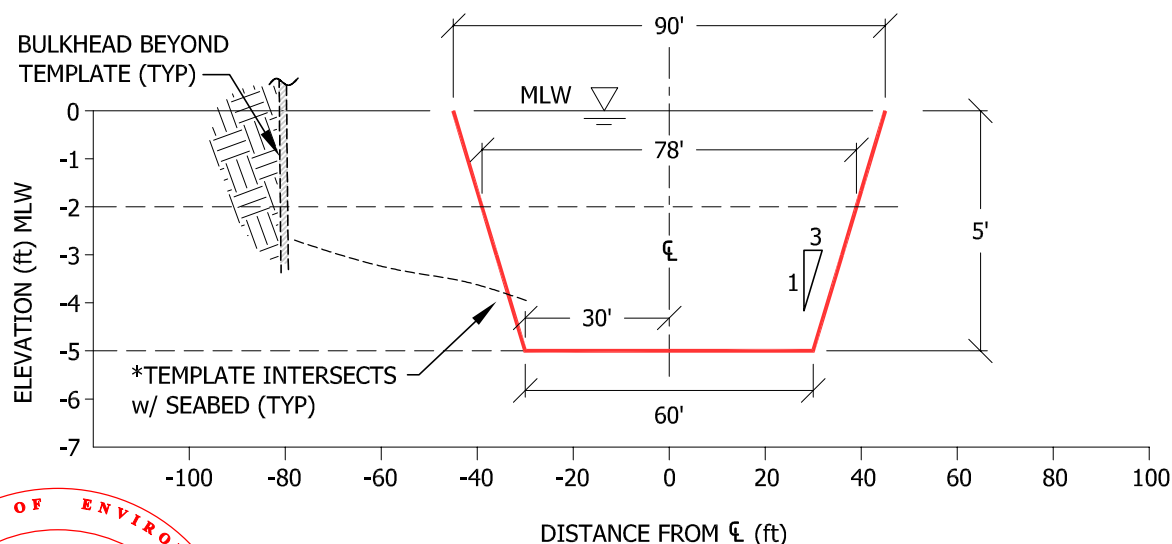
Consulting Engineering, Environmental, and Mapping Services

GOLDEN BEACH CANALS PROPOSED DREDGING

TYP. DREDGE & BARGE LAYOUT

JOB:	17-013	DATE:	03/27/2018
BY:	TS	SHEET	9 OF 20

D:\Projects\00_projects\Golden Beach Canals\DWG\golden_bch_canals_permit_032618.dwg Tue, 27 Mar 2018 - 3:07pm



* NOTE: SINGLE DREDGE TEMPLATE w/ 1:3 SIDE SLOPES AND 60' WIDTH AT BASE USED FOR ENTIRE PROJECT. DREDGING INCLUDING OVERDEPTH NOT TO EXTEND BELOW ELEVATION -5' MLW.

DAVID G. OLIN
FL.REG.57555

Town of Golden Beach

1 Golden Beach Drive
Golden Beach, FL 33160



OLIN HYDROGRAPHIC SOLUTIONS, INC.

16334 Port Dickinson Drive, Jupiter, FL 33477

Tel: 305/619-2800 Fax: 305/860-4411

STATE OF FLORIDA PE #57555, CA #26050

Consulting Engineering, Environmental, and Mapping Services

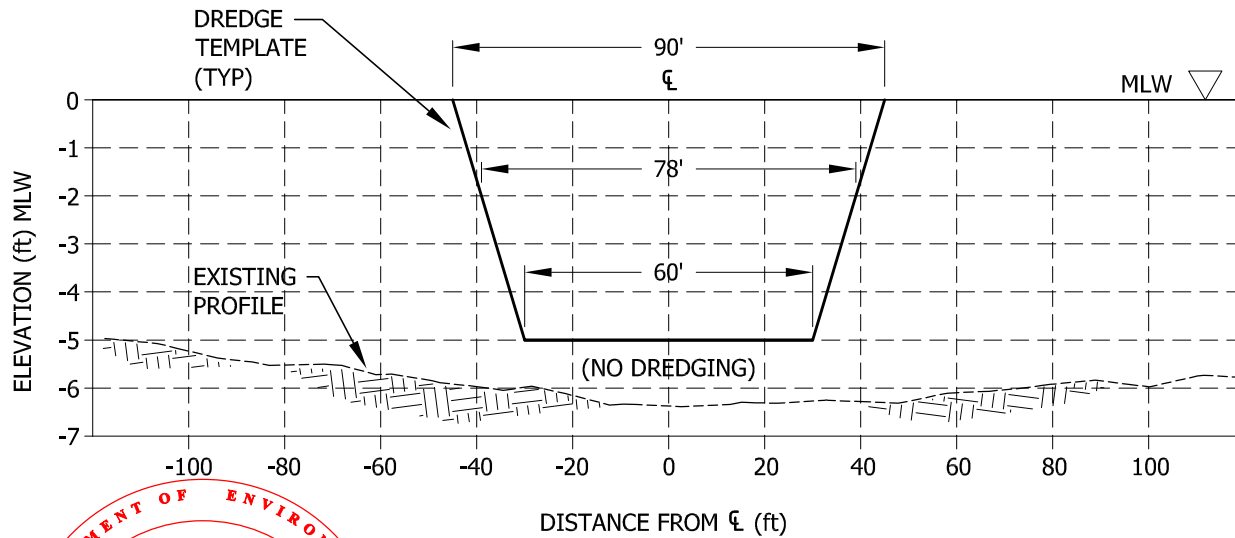
GOLDEN BEACH CANALS
PROPOSED DREDGING

DREDGE SECTION TEMPLATE

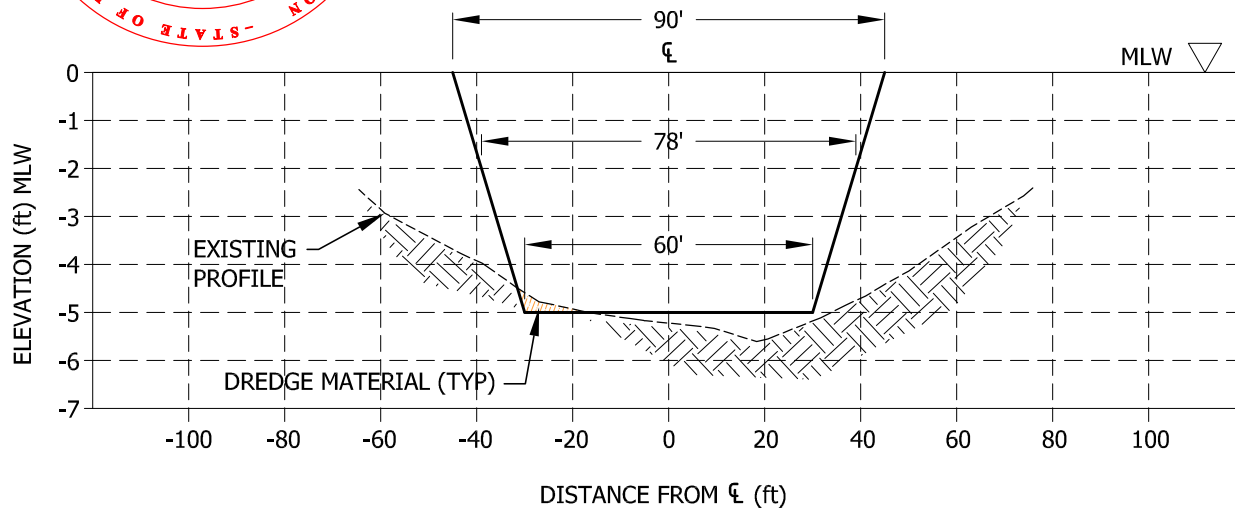
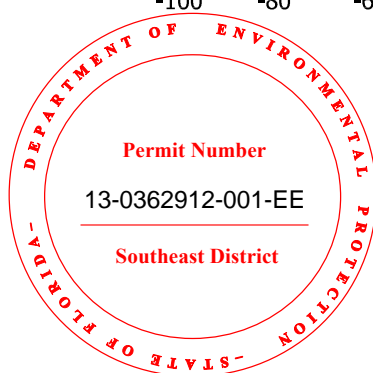
JOB: 17-013 DATE: 03/27/2018

BY: TS SHEET 10 OF 20

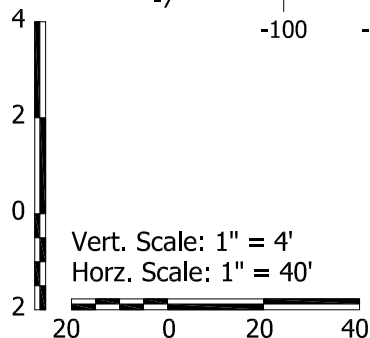
D:\Projects\DO_projects\Golden Beach Canals\DWG\golden_bch_canals_permit_032618.dwg Tue, 27 Mar 2018 - 3:07pm



Section @ Sta. N 000'



Section @ Sta. N 400'



DAVID G. OLIN
FL.REG.57555

Town of Golden Beach

1 Golden Beach Drive
Golden Beach, FL 33160



OLIN HYDROGRAPHIC SOLUTIONS, INC.

16334 Port Dickinson Drive, Jupiter, FL 33477

Tel: 305/619-2800 Fax: 305/860-4411

STATE OF FLORIDA PE #57555, CA #26050

Consulting Engineering, Environmental, and Mapping Services

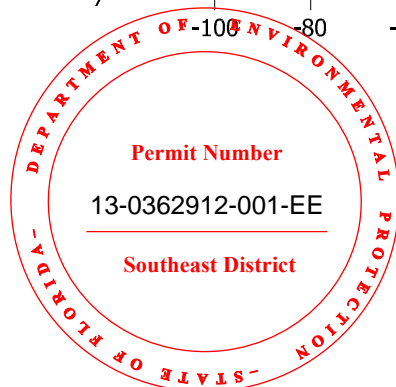
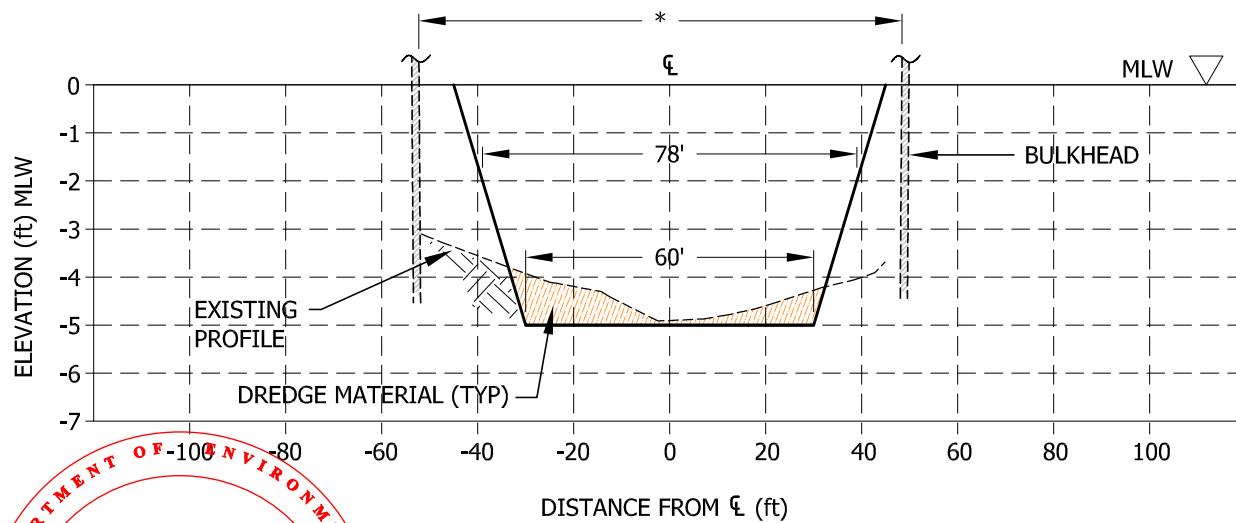
GOLDEN BEACH CANALS PROPOSED DREDGING

SECTIONS - NORTH ISLAND

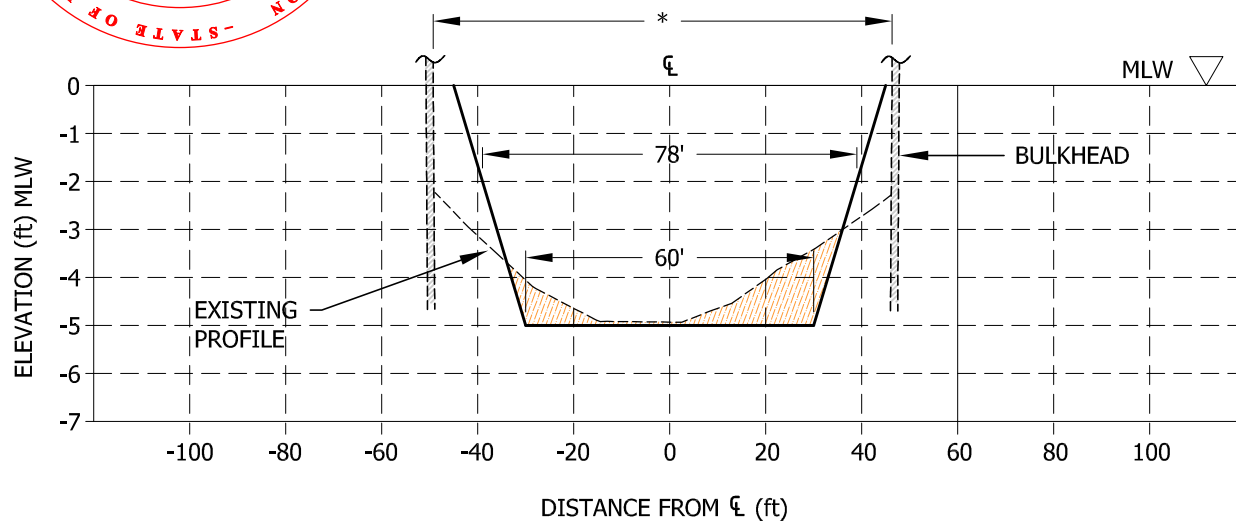
JOB: 17-013 DATE: 03/27/2018

BY: TS SHEET 11 OF 20

D:\Projects\DO_projects\Golden Beach Canals\DWG\golden_bch_canals_permit_032618.dwg Tue, 27 Mar 2018 - 3:07pm

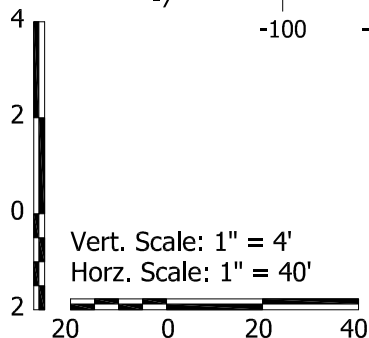


Section @ Sta. N 800'



Section @ Sta. N 1200'

* DISTANCE BETWEEN
BULKHEADS VARIES 94'-98'±



DAVID G. OLIN
FL.REG.57555

Town of Golden Beach

1 Golden Beach Drive
Golden Beach, FL 33160



OLIN HYDROGRAPHIC SOLUTIONS, INC.

16334 Port Dickinson Drive, Jupiter, FL 33477

Tel: 305/619-2800 Fax: 305/860-4411

STATE OF FLORIDA PE #57555, CA #26050

Consulting Engineering, Environmental, and Mapping Services

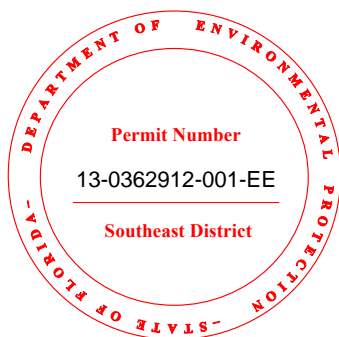
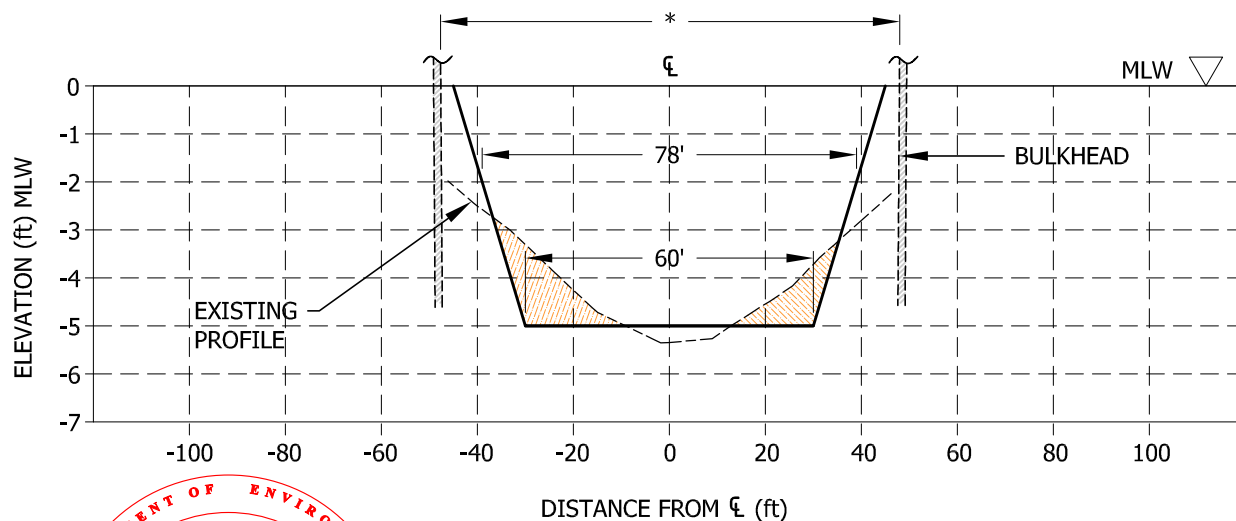
GOLDEN BEACH CANALS
PROPOSED DREDGING

SECTIONS - NORTH ISLAND

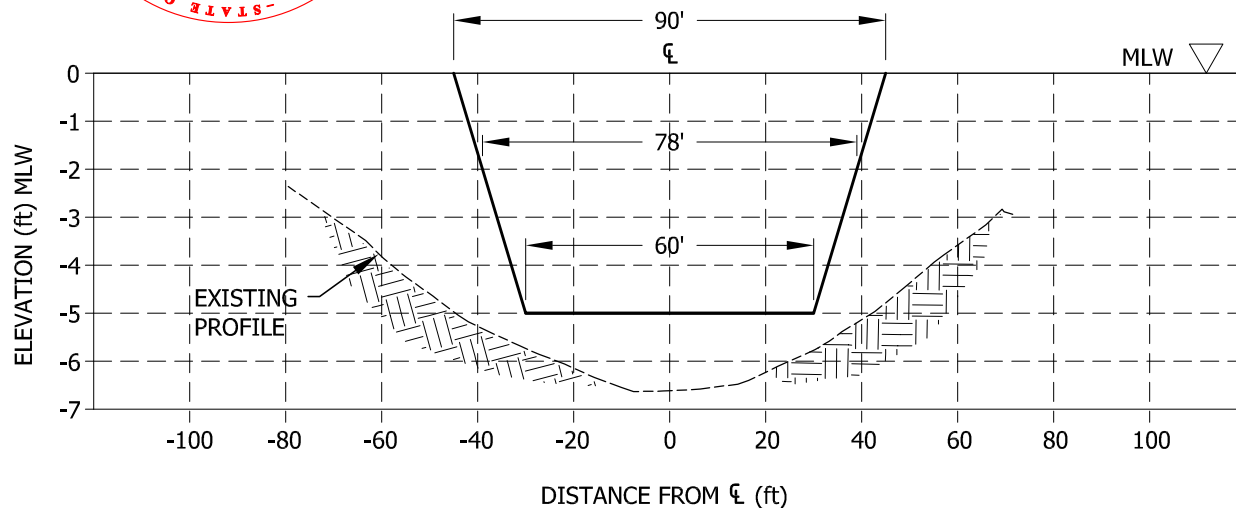
JOB: 17-013 DATE: 03/27/2018

BY: TS SHEET 12 OF 20

D:\Projects\00_projects\Golden Beach Canals\DWG\golden_bch_canals_permit_032618.dwg Tue, 27 Mar 2018 - 3:07pm



Section @ Sta. N 1600'



Section @ Sta. N 2000'

* DISTANCE BETWEEN BULKHEADS VARIES 94'-98'±

DAVID G. OLIN
FL.REG.57555

Town of Golden Beach

1 Golden Beach Drive
Golden Beach, FL 33160



OLIN HYDROGRAPHIC SOLUTIONS, INC.

16334 Port Dickinson Drive, Jupiter, FL 33477

Tel: 305/619-2800 Fax: 305/860-4411

STATE OF FLORIDA PE #57555, CA #26050

Consulting Engineering, Environmental, and Mapping Services

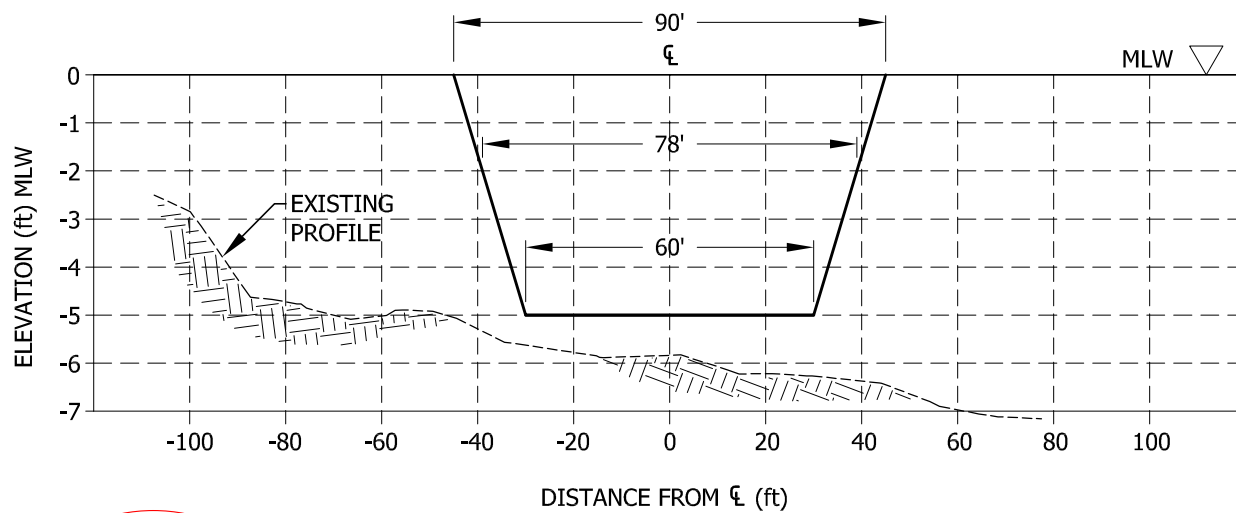
GOLDEN BEACH CANALS
PROPOSED DREDGING

SECTIONS - NORTH ISLAND

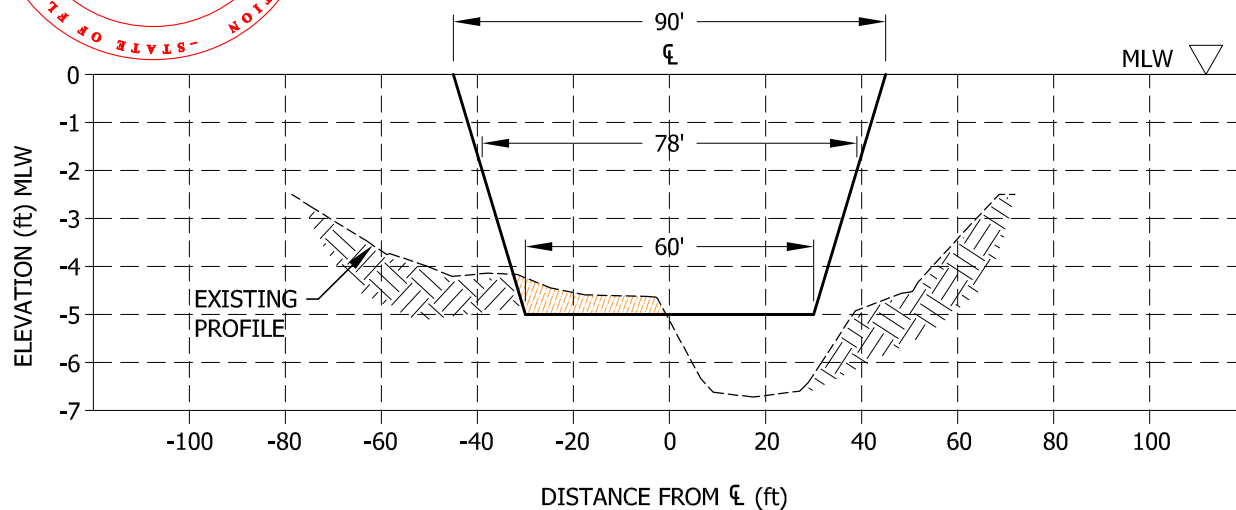
JOB: 17-013 DATE: 03/27/2018

BY: TS SHEET 13 OF 20

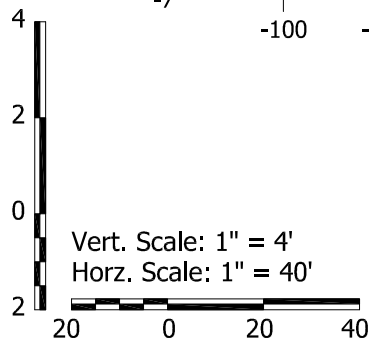
D:\Projects\DO_projects\Golden Beach Canals\DWG\golden_bch_canals_permit_032618.dwg Tue, 27 Mar 2018 - 3:07pm



Section @ Sta. C 050'



Section @ Sta. C 400'



DAVID G. OLIN
FL.REG.57555

Town of Golden Beach

1 Golden Beach Drive
Golden Beach, FL 33160



OLIN HYDROGRAPHIC SOLUTIONS, INC.

16334 Port Dickinson Drive, Jupiter, FL 33477

Tel: 305/619-2800 Fax: 305/860-4411

STATE OF FLORIDA PE #57555, CA #26050

Consulting Engineering, Environmental, and Mapping Services

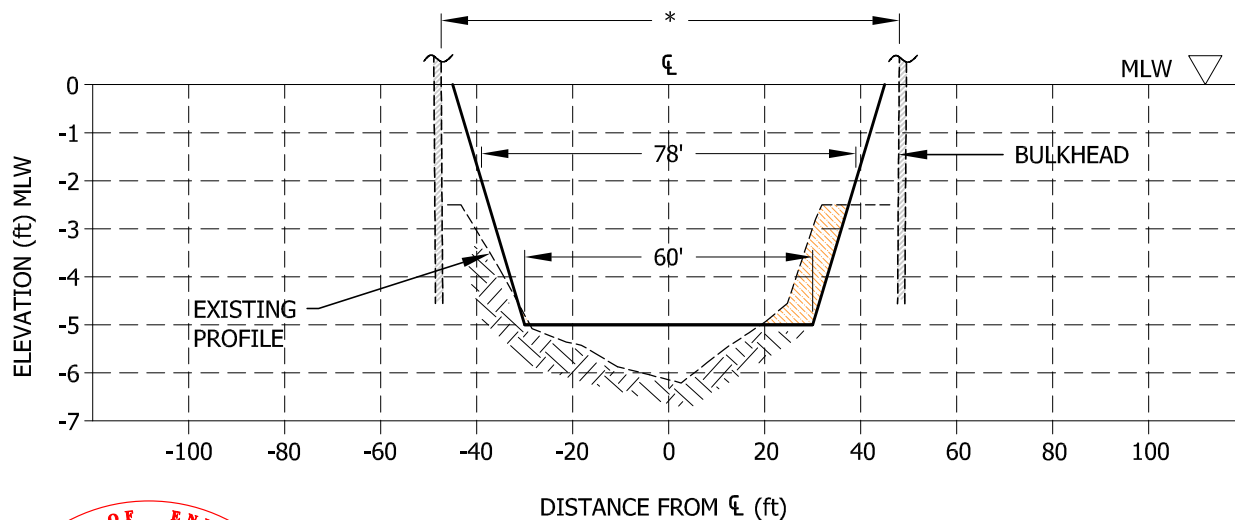
GOLDEN BEACH CANALS PROPOSED DREDGING

SECTIONS - CENTRAL ISLAND

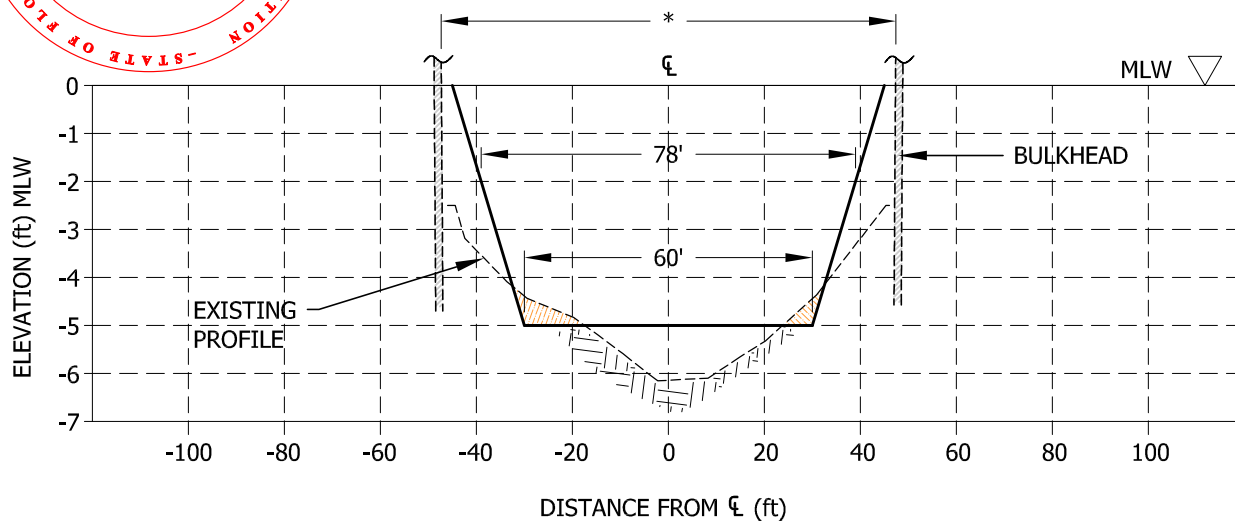
JOB: 17-013 DATE: 03/27/2018

BY: TS SHEET 14 OF 20

D:\Projects\00_projects\Golden Beach Canals\DWG\golden_bch_canals_permit_032618.dwg Tue, 27 Mar 2018 - 3:07pm

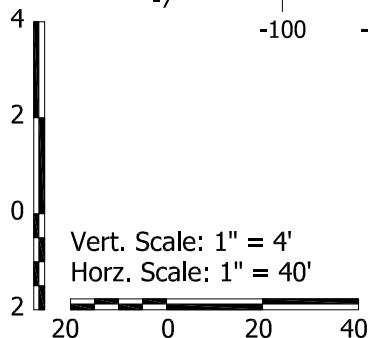


Section @ Sta. C 800'



Section @ Sta. C 1200'

* DISTANCE BETWEEN
BULKHEADS VARIES 94'-98'±



DAVID G. OLIN
FL.REG.57555

Town of Golden Beach

1 Golden Beach Drive
Golden Beach, FL 33160



OLIN HYDROGRAPHIC SOLUTIONS, INC.

16334 Port Dickinson Drive, Jupiter, FL 33477

Tel: 305/619-2800 Fax: 305/860-4411

STATE OF FLORIDA PE #57555, CA #26050

Consulting Engineering, Environmental, and Mapping Services

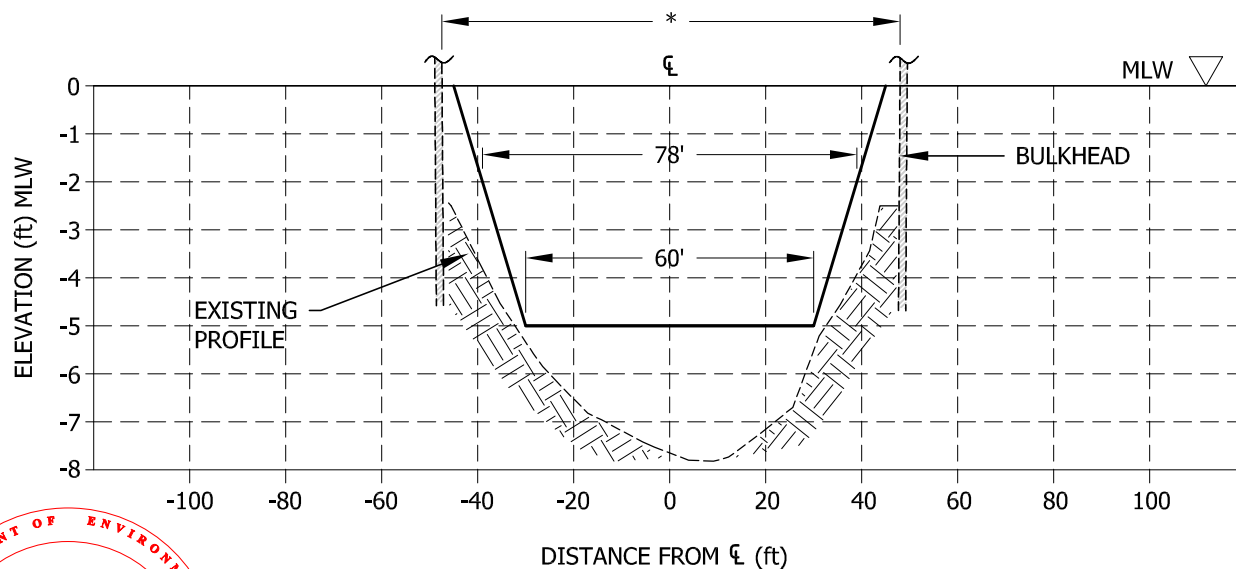
GOLDEN BEACH CANALS
PROPOSED DREDGING

SECTIONS - CENTRAL ISLAND

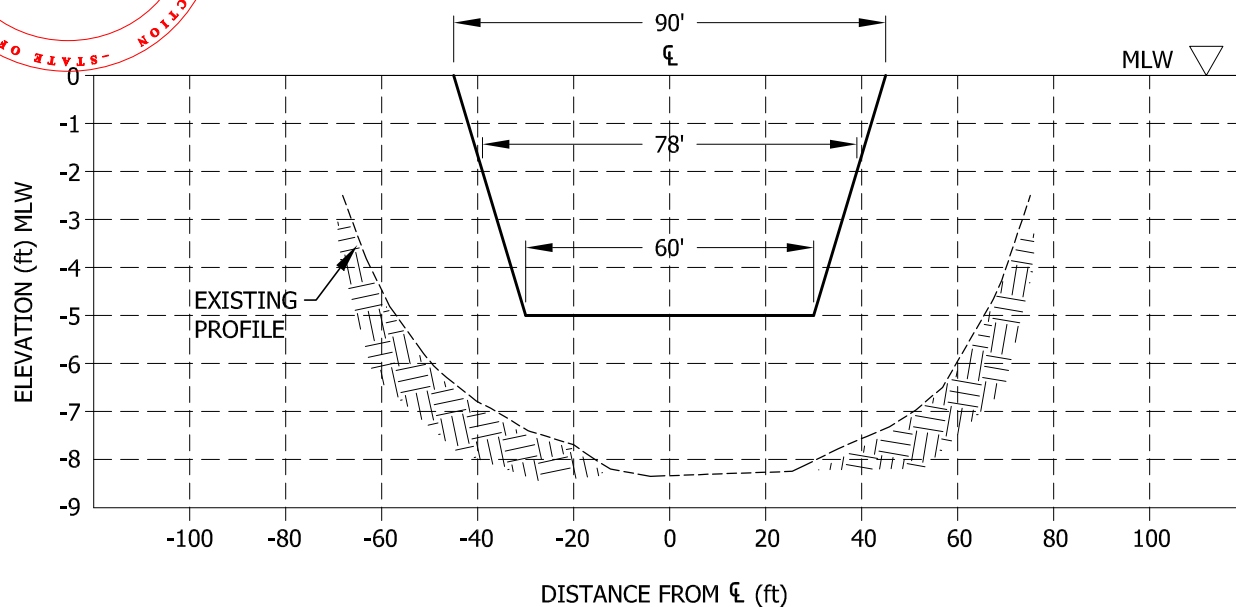
JOB: 17-013 DATE: 03/27/2018

BY: TS SHEET 15 OF 20

D:\Projects\DO_projects\Golden Beach Canals\DWG\golden_bch_canals_permit_032618.dwg Tue, 27 Mar 2018 - 3:07pm

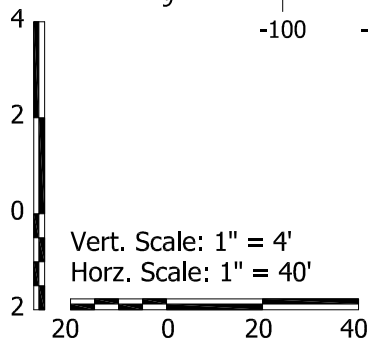


Section @ Sta. C 1600'



Section @ Sta. C 2000'

* DISTANCE BETWEEN
BULKHEADS VARIES 94'-98'±



DAVID G. OLIN
FL.REG.57555

Town of Golden Beach

1 Golden Beach Drive
Golden Beach, FL 33160



OLIN HYDROGRAPHIC SOLUTIONS, INC.

16334 Port Dickinson Drive, Jupiter, FL 33477

Tel: 305/619-2800 Fax: 305/860-4411

STATE OF FLORIDA PE #57555, CA #26050

Consulting Engineering, Environmental, and Mapping Services

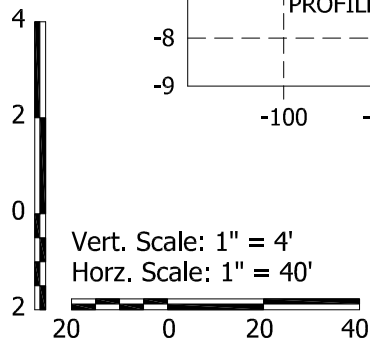
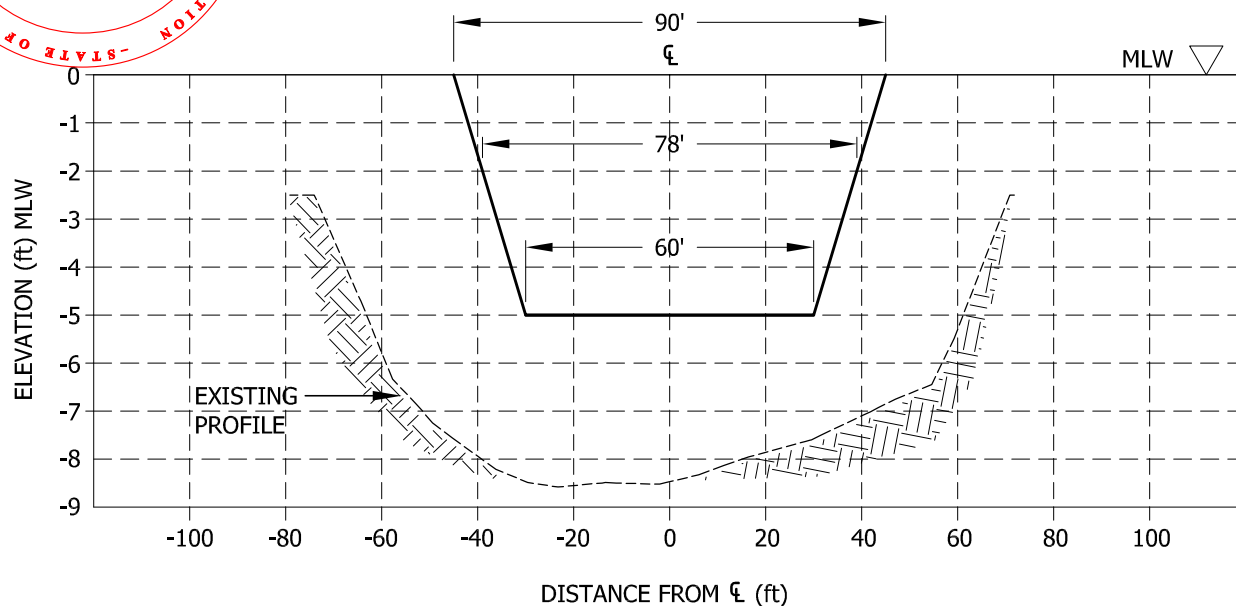
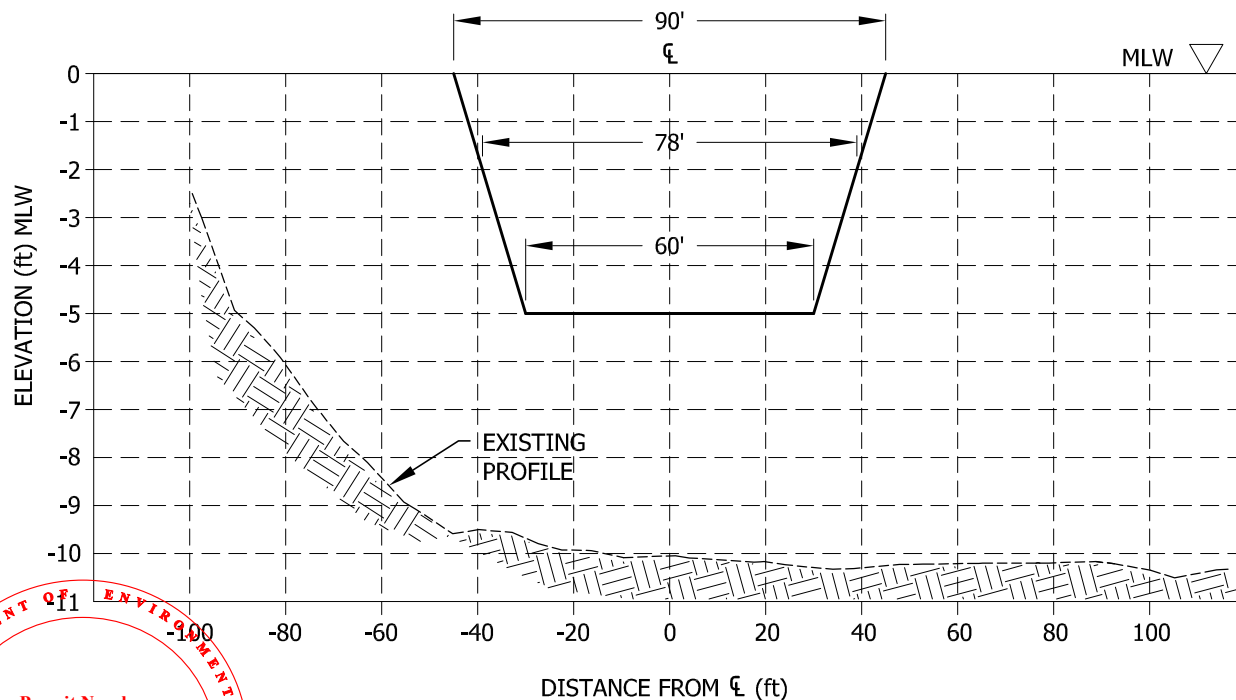
GOLDEN BEACH CANALS
PROPOSED DREDGING

SECTIONS - CENTRAL ISLAND

JOB: 17-013 DATE: 03/27/2018

BY: TS SHEET 16 OF 20

D:\Projects\00_projects\Golden Beach Canals\DWG\golden_bch_canals_permit_032618.dwg Tue, 27 Mar 2018 - 3:07pm



DAVID G. OLIN
FL.REG.57555

Town of Golden Beach

1 Golden Beach Drive
Golden Beach, FL 33160



OLIN HYDROGRAPHIC SOLUTIONS, INC.

16334 Port Dickinson Drive, Jupiter, FL 33477

Tel: 305/619-2800 Fax: 305/860-4411

STATE OF FLORIDA PE #57555, CA #26050

Consulting Engineering, Environmental, and Mapping Services

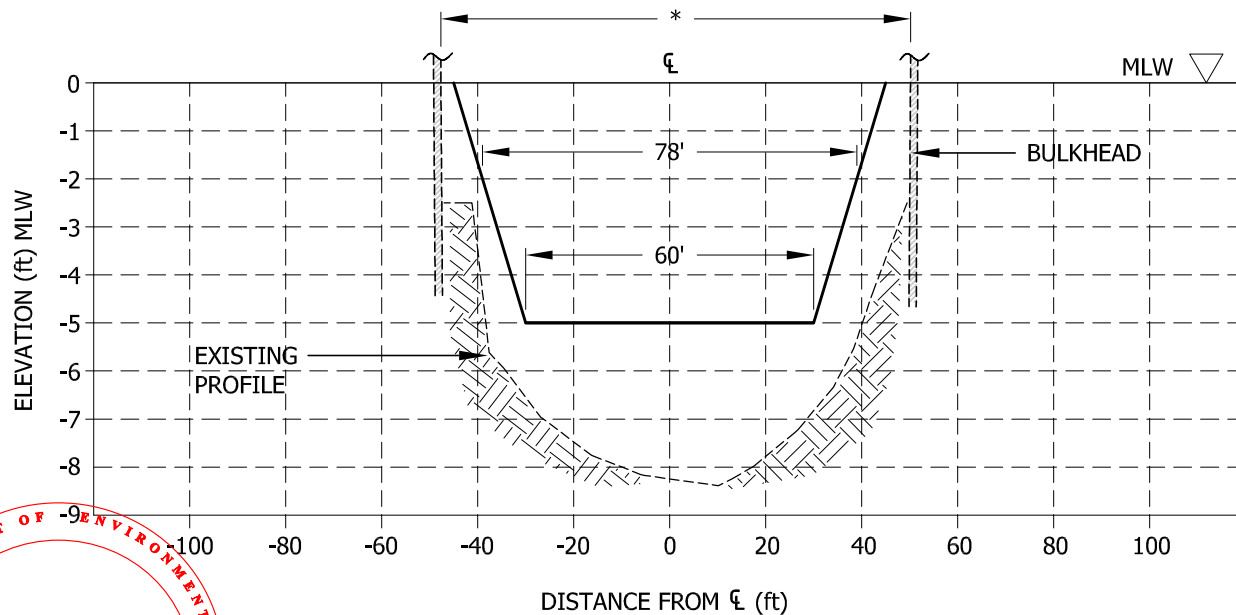
GOLDEN BEACH CANALS PROPOSED DREDGING

SECTIONS - SOUTH ISLAND

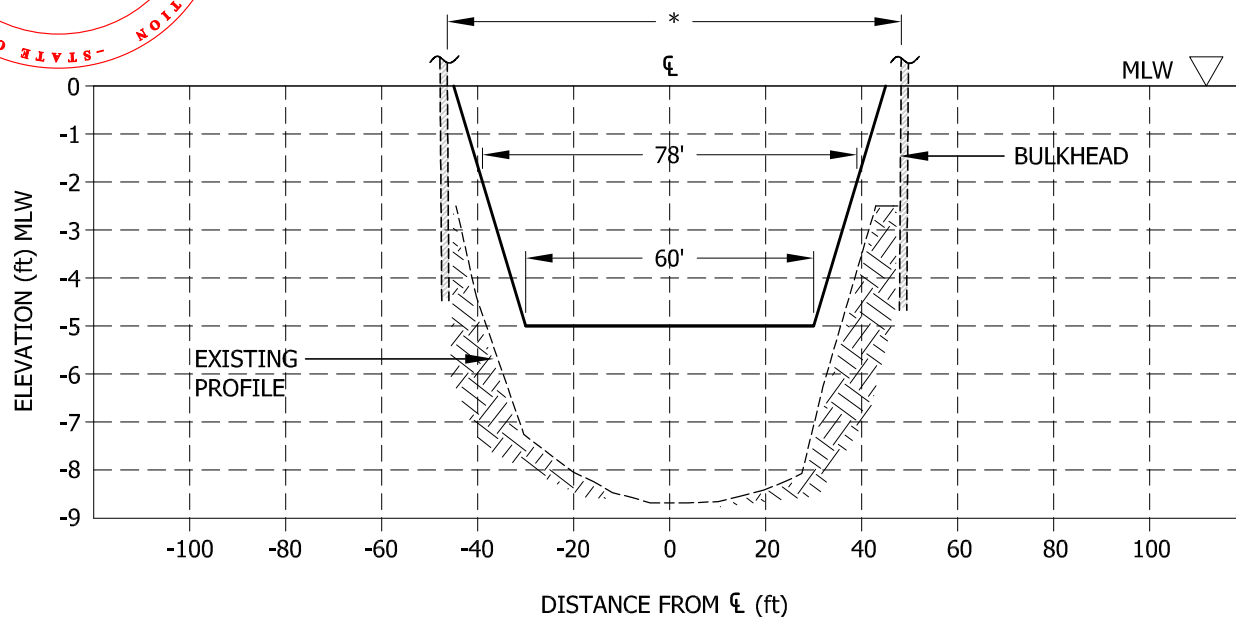
JOB: 17-013 DATE: 03/27/2018

BY: TS SHEET 17 OF 20

D:\Projects\DO_projects\Golden Beach Canals\DWG\golden_bch_canals_permit_032618.dwg Tue, 27 Mar 2018 - 3:07pm



Section @ Sta. S 800'



Section @ Sta. S 1200'

* DISTANCE BETWEEN
BULKHEADS VARIES 94'-98'±

DAVID G. OLIN
FL.REG.57555

Town of Golden Beach

1 Golden Beach Drive
Golden Beach, FL 33160



OLIN HYDROGRAPHIC SOLUTIONS, INC.

16334 Port Dickinson Drive, Jupiter, FL 33477

Tel: 305/619-2800 Fax: 305/860-4411

STATE OF FLORIDA PE #57555, CA #26050

Consulting Engineering, Environmental, and Mapping Services

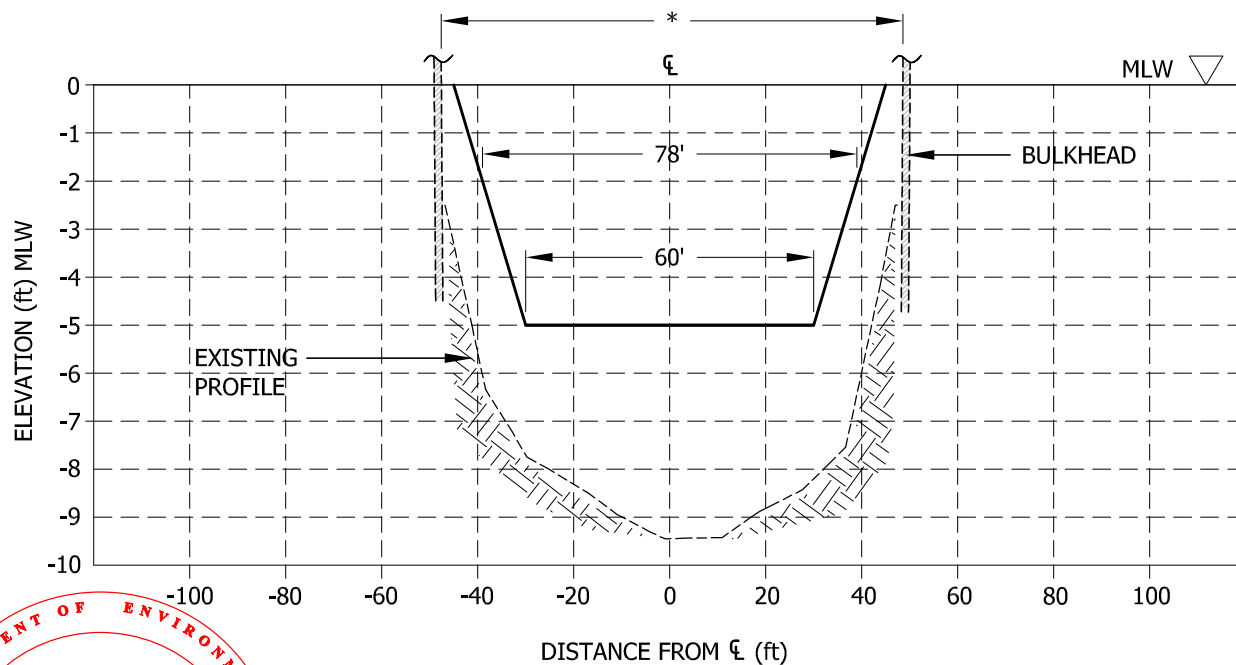
GOLDEN BEACH CANALS
PROPOSED DREDGING

SECTIONS - SOUTH ISLAND

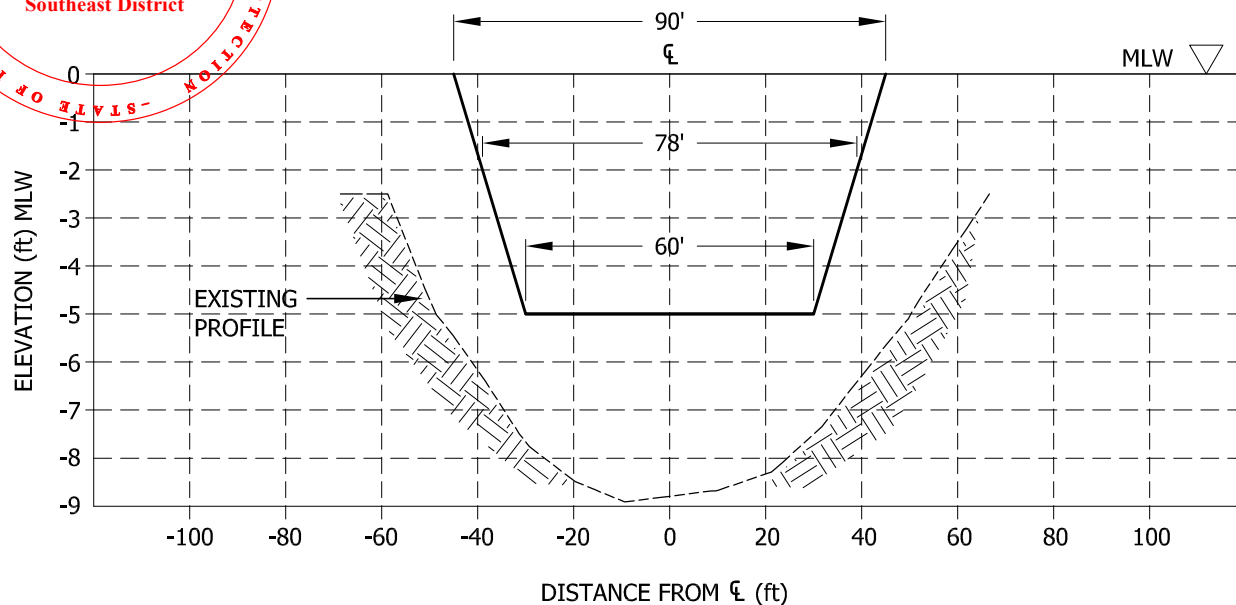
JOB: 17-013 DATE: 03/27/2018

BY: TS SHEET 18 OF 20

D:\Projects\DO_projects\Golden Beach Canals\DWG\golden_bch_canals_permit_032618.dwg Tue, 27 Mar 2018 - 3:08pm



Section @ Sta. S 1600'



Section @ Sta. S 2000'

* DISTANCE BETWEEN
BULKHEADS VARIES 94'-98'±

DAVID G. OLIN
FL.REG.57555

Town of Golden Beach

1 Golden Beach Drive
Golden Beach, FL 33160



OLIN HYDROGRAPHIC SOLUTIONS, INC.

16334 Port Dickinson Drive, Jupiter, FL 33477

Tel: 305/619-2800 Fax: 305/860-4411

STATE OF FLORIDA PE #57555, CA #26050

Consulting Engineering, Environmental, and Mapping Services

GOLDEN BEACH CANALS
PROPOSED DREDGING

SECTIONS - SOUTH ISLAND

JOB: 17-013 DATE: 03/27/2018

BY: TS SHEET 19 OF 20

D:\Projects\DO projects\Golden Beach Canals\DWG\golden_bch_cdnls_permit_032618.dwg Tue, 27 Mar 2018 - 3:08pm

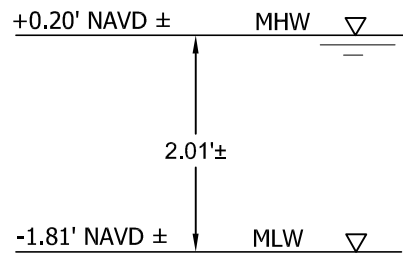
NOTES:

1. ALL ELEVATIONS REFER TO THE LOCAL *Mean Low Water* (MLW) DATUM AND ARE EXPRESSED IN FEET (0.0' MLW = -1.81' NAVD88 ±). HORIZONTAL CONTROL BASED ON NAD83, 0901 FLORIDA EAST ZONE. VERTICAL CONTROL BASED ON TIDAL BENCH MARK #872 3073 (BAKERS HAULOVER INLET - INSIDE).
2. TURBIDITY CURTAIN SHALL BE PLACED AROUND EACH SEGMENT OF DREDGING OPERATIONS TO MAINTAIN AMBIENT WATER QUALITY IN THE PROJECT VICINITY AT ALL TIMES.
3. CONTRACTOR IS RESPONSIBLE FOR ALL TURBIDITY MONITORING, MANATEE LOGS, AND ALL OTHER CONDITIONS OF THE REGULATORY PERMITS.
4. DREDGING SHALL UTILIZE LONG-REACH EXCAVATOR (OR EQUAL) WITH SPOIL COLLECTION BARGE. TRANSFER VIA TRANSPORT BARGE TO TRUCKS FOR UPLAND DISPOSAL/RECYCLE TO APPROVED SITE.
5. THE EXCAVATED DEWATERED MATERIAL SHALL BE HAULED IN WATER-TIGHT TRUCKS, TRAILERS OR OTHER APPROVED VEHICLES, AVOIDING ANY LEAKAGE AND/OR SPILLS.
6. CONTRACTOR IS RESPONSIBLE FOR ALL LANDFILL DISPOSAL FEES.
7. CONTRACTOR SHALL BE RESPONSIBLE FOR ANY INCIDENTAL DAMAGE FROM DREDGING & DISPOSAL ACTIVITIES, INCLUDING BUT NOT LIMITED TO: DOCK STRUCTURES, BOATS & BOAT LIFTS, MOORING PILES, SEAWALLS, UPLAND STRUCTURES, TREES & LANDSCAPE, ROADWAYS, AND DRIVES.
8. CONTRACTOR TO SUBMIT AS-BUILT SURVEY OF POST DREDGE DEPTHS. NO PAYMENTS FOR OVER DREDGE.



TIDE ELEVATION DATUMS:

N.T.S.



N.O.S. Station ID: 872 3073
Bakers Haulover (inside)

LAT: 25° 54.2'
LONG: 80° 07.6'

DAVID G. OLIN
FL.REG.57555

Town of Golden Beach

1 Golden Beach Drive
Golden Beach, FL 33160



OLIN HYDROGRAPHIC SOLUTIONS, INC.
16334 Port Dickinson Drive, Jupiter, FL 33477
Tel: 305/619-2800 Fax: 305/860-4411
STATE OF FLORIDA PE #57555, CA #26050
Consulting Engineering, Environmental, and Mapping Services

GOLDEN BEACH CANALS PROPOSED DREDGING

NOTES

JOB:	17-013	DATE:	03/27/2018
BY:	TS	SHEET	20 OF 20



Class I Permit Application

FOR DEPARTMENTAL USE ONLY

Date Received:

Application Number:

Application Fee:

Application must be filled out in its entirety. Please indicate N/A for non-applicable fields.

1. Applicant Information:

Name: Town of Golden Beach

Address: One Golden Beach Drive

Golden Beach, FL Zip Code: 33160

Phone #: 305-932-0744 Fax#: 305-932-1598

Email: alexandiaz@goldenbeach.us

* This should be the applicant's information for contact purposes.

2. Applicant's Authorized Permit Agent:

Agent is allowed to process the application, furnish supplemental information relating to the application and bind the applicant to all requirements of the application.

Name: Environmental Solutions International, LLC

Address: 7600 SW 125 Street

Pinecrest, FL Zip Code: 33156

Phone #: 305-479-8346 Fax #: _____

Email: jared@envtlsolutions.com

3. Location where proposed activity exists or will occur (latitude and longitude are only necessary for properties without address or folio #):

Folio #(s): n/a

Latitude: 25 57' 57.58" N Longitude: 80 07' 17.74" W

Street Address: 3 canals on east side of ICWW

Section: _____ Township: _____ Range: _____

In City or Town: Golden Beach

Near City or Town: _____

Name of waterway at location of the activity: canals adjacent to (east of) ICWW

4. Describe the proposed activity (check all that apply):

- | | | | | |
|--|---|--|--|--|
| <input type="checkbox"/> Seawall | <input type="checkbox"/> Dock(s) | <input type="checkbox"/> Boatlift | <input checked="" type="checkbox"/> Dredging | <input type="checkbox"/> Mangrove Trimming |
| <input type="checkbox"/> New/Replacement Seawall | <input type="checkbox"/> Pier(s) | <input type="checkbox"/> Mooring Piles | <input type="checkbox"/> Maintenance | <input type="checkbox"/> Mangrove Removal |
| <input type="checkbox"/> Seawall Cap | <input type="checkbox"/> Viewing Platform | <input type="checkbox"/> Fender Piles | <input type="checkbox"/> New | |
| <input type="checkbox"/> Batter Piles | | <input type="checkbox"/> Davits | <input type="checkbox"/> Filling | |
| <input type="checkbox"/> King Piles | | | | |
| <input type="checkbox"/> Footer/Tie Wall | | | | |
| <input type="checkbox"/> Riprap | | | | |

☐ Other: _____

Estimated project cost = \$ 92,496.00

Are you seeking an after-the-fact approval (ATF)? ☐ Yes ☒ No If "Yes", describe the ATF work: _____

5. Proposed Use (check all that apply):

- ☐ Single Family
☐ Multi-Family
☐ Private
☒ Public
☐ Commercial
☐ Industrial
☐ Utility

6. If the proposed work relates to the mooring of vessels provide the following information (please also indicate if the applicant does not have a vessel):

Proposed Vessel Type (s): _____

Vessel Make/Model (if known): _____

Draft (s)(range in inches.): _____ Length (s)(range in feet.): _____

Total Number of Slips: _____

7. List all permits or certifications that have been applied for or obtained for the above referenced work:

Issuing Agency
DEP/ACOE

Type of Approval
Exemption

Identification Number
13-032912-001-EE

Application Date
3/30/18

Approval Date
4/18/18

8. Contractor Information (If known):Name: TBD License # (County/State): _____

Address: _____ Zip Code: _____

Phone #: _____ Fax #: _____ E-mail: _____

9. IMPORTANT NOTICE TO APPLICANTS: The written consent of the property owner is required for all applications to be considered complete. Your application WILL NOT BE PROCESSED unless the Applicant and Owner Consent portion of the application is completed below. You have the obligation to apprise the Department of any changes to information provided in this application.

Application is hereby made for a Miami-Dade County Class I permit to authorize the activities described herein. I agree to or affirm the following:

- I possess the authority to authorize the proposed activities at the subject property, and
- I am familiar with the information, data and plans contained in this application, and
- To the best of my knowledge and belief, the information, data and plans submitted are true, complete and accurate, and
- I will provide any additional information, evidence or data necessary to provide reasonable assurance that the proposed project will comply with the applicable State and County water quality standards both during construction and after the project is completed, and
- I am authorizing the permit agent listed in Section 2 of this application to process the application, furnish supplemental information relating to this application and bind the applicant to all requirements of this application, and
- I agree to provide access and allow entry to the project site to inspectors and authorized representatives of Miami-Dade County for the purpose of making the preliminary analyses of the site and to monitor permitted activities and adherence to all permit conditions.

A. IF APPLICANT IS AN INDIVIDUAL

Signature of Applicant _____ Print Applicant's Name _____ Date _____

B. IF APPLICANT IS OTHER THAN AN INDIVIDUAL OR NATURAL PERSON

(Examples: Corporation, Partnership, Trust, LLC, LLP, etc.)

Town of Golden Beach _____ FL municipal corp _____ FL
 Print Name of Applicant (Enter the complete name as registered) _____
 Registration/Incorporation _____ Type (Corp, LLC, LLP, etc.) _____ State of _____

Under the penalty of perjury, I certify that I have the authority to sign this application on behalf of the Applicant, to bind the Applicant, and if so required to authorize the issuance of a bond on behalf of the Applicant. (If asked, you must provide proof of such authority to the Department). *****Please Note: If additional signatures are required, pursuant to your governing documents, operating agreements, or other applicable agreements or laws, you must attach additional signature pages.*****

 _____ Alexander Diaz _____ Town Manager _____
 Signature of Authorized Representative _____ Print Authorized Representative's Name _____ Title _____ Date _____

C. IF APPLICANT IS A JOINT VENTURE Each party must sign below (If more than two members, list on attached page)

Print Name of Applicant (Enter the complete name as registered) _____ Type (Corp, LLC, LLP, etc.) _____ State of _____
 Registration/Incorporation _____

Print Name of Applicant (Enter the complete name as registered) _____ Type (Corp, LLC, LLP, etc.) _____ State of _____
 Registration/Incorporation _____

Under the penalty of perjury, I certify that I have the authority to sign this application on behalf of the Applicant, to bind the Applicant, and if so required to authorize the issuance of a bond on behalf of the Applicant. (If asked, you must provide proof of such authority to the Department). *****Please Note: If additional signatures are required, pursuant to your governing documents, operating agreements, or other applicable agreements or laws, you must attach additional signature pages.*****

Signature of Authorized Representative _____ Print Authorized Representative's Name _____ Title _____ Date _____

Signature of Authorized Representative _____ Print Authorized Representative's Name _____ Title _____ Date _____

10. WRITTEN CONSENT OF THE PROPERTY OWNER OF THE AREA OF THE PROPOSED WORK

I/We are the fee simple owner(s) of the real property located at the 3 canals east of ICWW in Golden Beach ^{Miami-Dade} County, Florida, otherwise identified in the public records of Miami-Dade County as Folio No. n/a.

I am aware and familiar with the contents of this application for a Miami-Dade County Class I Permit to perform the work on or adjacent to the subject property, as described in Section 4 of this application. I possess the riparian rights to the area of the proposed work (if applicable) and hereby consent to the work identified in this Class I Permit application.

A. IF THE OWNER(S) IS AN INDIVIDUAL

Signature of Owner _____ Print Owner's Name _____ Date _____

Signature of Owner _____ Print Owner's Name _____ Date _____

B. IF THE OWNER IS OTHER THAN AN INDIVIDUAL OR NATURAL PERSON

(Examples: Corporation, Partnership, Joint Venture, Trust, LLC, LLP, etc.)

Town of Golden Beach

FL municipal corp

FL

Print Name of Owner (Enter the complete name as registered)

Type (Corp, LLC, LLP, etc.)

State of Registration/Incorporation

One Golden Beach Drive, Golden Beach, FL 33160

Address of Owner

Under the penalty of perjury, I certify that I have the authority to sign this application on behalf of the Owner, to bind the Owner, and if so required to authorize the issuance of a bond on behalf of the Owner. (If asked, you must provide proof of such authority to the Department). ***Please Note: If additional signatures are required, pursuant to your governing documents, operating agreements, or other applicable agreements or laws, you must attach additional signature pages.***

 Alexander Diaz Town Manager
Signature of Authorized Representative _____ Print Authorized Representative's Name _____ Title _____ Date _____

Signature of Authorized Representative _____ Print Authorized Representative's Name _____ Title _____ Date _____

Please Review Above

Appropriate signature(s) must be included in:

Box 9: either A, B or C

AND

Box 10: either A or B

Class I Permit Application Additional Signatures Page

(Please attach to Class I permit application)

Applicant Name: _____

Owner Name: _____

Project Location: _____

Additional signatures for: ☐ Applicant
☐ Owner**1. IF THE APPLICANT/OWNER IS AN INDIVIDUAL**

Signature of Applicant/Owner _____

Print Name of Applicant/Owner _____

Date _____

Signature of Applicant/Owner _____

Print Name of Applicant/Owner _____

Date _____

2. IF THE APPLICANT/OWNER IS OTHER THAN AN INDIVIDUAL OR NATURAL PERSON

(Examples: Corporation, Partnership, Trust, LLC, LLP, etc.)

Print Name of Applicant/Owner (Enter the complete name as registered) _____

Type (Corp, LLC, LLP, etc.) _____

State of Registration/Incorporation _____

Under the penalty of perjury, we certify that we have the authority to sign this application on behalf of the Applicant/Owner, to bind the Applicant/Owner, and if so required to authorize the issuance of a bond on behalf of the Applicant/Owner. (If asked, you must provide proof of such authority to the Department). *****Please Note: If additional signatures are required, pursuant to your governing documents, operating agreements, or other applicable agreements or laws, you must attach additional signature pages.*****

Signature _____ Print Name _____ Title _____ Date _____

Signature _____ Print Name _____ Title _____ Date _____

Signature _____ Print Name _____ Title _____ Date _____

Signature _____ Print Name _____ Title _____ Date _____

Signature _____ Print Name _____ Title _____ Date _____

Signature _____ Print Name _____ Title _____ Date _____

Signature _____ Print Name _____ Title _____ Date _____

Signature _____ Print Name _____ Title _____ Date _____

Signature _____ Print Name _____ Title _____ Date _____